

511

Call 511 | 511.org
Wherever you're going, start here.

MAPS
INSIDE

San Francisco Bay Area

Getting There on Transit

**Bus, Rail and Ferry Maps
and Popular Destinations**

Here's everything you need to navigate the nine Bay Area counties by bus, train, trolley, cable car and ferry:

- Full-color route maps, including close-ups of downtowns
- Directions to more than 250 popular destinations
- Contact information for Bay Area bus, rail and ferry operators
- Directory of paratransit services for riders with disabilities and elderly passengers

511

Call 511 | 511.org
Wherever you're going, start here.



**METROPOLITAN
TRANSPORTATION
COMMISSION**

Joseph P. Bort MetroCenter, 101 Eighth Street, Oakland, CA 94607-4700
Telephone: 510-817-5700, TDD/TTY: 510-817-5769, Fax: 510-817-5848
E-mail: info@mtc.ca.gov, Web site: www.mtc.ca.gov

July 2012



Travel with Clipper® –
the Bay Area's all-in-one
transit card.

Getting There on Transit—A Regional Transit Guide For the San Francisco Bay Area

Whether you're a newcomer to the San Francisco Bay Area, a tourist or a weekend explorer, you'll find everything here that you need to navigate the nine counties by bus, train, trolley, cable car and ferry. The guide covers the entire 7,000 square miles of the Bay Area, from Cloverdale to Gilroy, with directions to 250 of the most popular destinations, from museums to parks to shopping centers.

The popular destinations, grouped by county, can be located on the corresponding maps by using the coordinates indicated next to each listing (starting on page 8). The right-hand column of each destination listing identifies transit services that can be used to reach the desired attraction.

CONTENTS

511 Transit Planning Resources	1
Frequently Asked Questions	2
Transportation Resources	2
Regional Transit Diagram	3-4
Paratransit Operators	5
MAPS AND DESTINATION GUIDES	
San Francisco County	6
Downtown San Francisco	7
San Mateo County	9
Santa Clara County	11
Southern and Eastern Alameda County	13
Northern Alameda County and Western Contra Costa County	15
Downtown Oakland, Berkeley	16
Eastern Contra Costa County	17
North Bay Counties	19
Vallejo, Santa Rosa, Rohnert Park, Sonoma, Napa	20
Ferry Service Information	21
Regional Airport Information	22
511 Phone, Web and Mobile Tips	22
Bay Area Rail Service	23

Please note that only those transit routes that operate all day are shown on the maps.

Service changes to transit routes may have occurred since printing. For up-to-date, detailed information call 511 or visit 511.org.

Please contact the Metropolitan Transportation Commission (MTC) at info@mtc.ca.gov with suggestions or changes for future editions of this guide.

To request additional copies of *Getting There on Transit*, please contact the MTC library at 510-817-5836 or library@mtc.ca.gov.

Metropolitan Transportation Commission (MTC)
510-817-5700 www.mtc.ca.gov

511 TRANSIT PLANNING RESOURCES

511 SF Bay Transportation Information

511 is your one-stop source for up-to-the-minute Bay Area transit, traffic, parking, rideshare and bicycling information. It's free of charge and available whenever you need it. 511 offers information about transit routes, schedules, fares and more for the Bay Area's 60 public transit and paratransit agencies, including AC Transit, BART, Muni, Caltrain and others.

Visit 511.org and click on **Transit** to view schedules and route maps by region or provider, fare information, accessible transportation and more.

Call 511 and say "**Transit Agencies**" and then the name of your agency of choice to learn about that agency's service or be directly transferred to a customer service representative. Operator hours vary by transit agency.

511 Popular DestinationsSM

The **Popular Destinations** feature on the Transit page at 511.org allows you to plan your transit trip to or from famous and familiar Bay Area sites, including museums, theaters, universities and parks.

511 Enhanced Trip Planner

The interactive **511 Enhanced Trip Planner** on 511.org allows you to generate step-by-step instructions for traveling from point A to point B by using public transportation, by driving to public transportation facilities to park or get dropped off, and by driving only. It includes itineraries that directly compare these types of trips showing schedules, costs, travel time estimates and interactive map routes, based on your preferred parameters.

For more transit planning resources, visit 511.org or call 511.

511 Real-Time Transit

511 provides real-time transit departure predictions for Muni, BART, WestCAT and AC Transit, and will soon provide info for Caltrain, SamTrans and VTA.

Over the next few years, the feature will expand to include even more Bay Area transit agencies. Simply call 511 and say "**Departure Times**" or visit 511.org for information on receiving departure times on the web.

Clipper[®]

Clipper[®] – the Bay Area's all-in-one, reloadable transit card – is currently accepted on Muni, BART, AC Transit, VTA, SamTrans, Caltrain, Golden Gate Transit and Ferry and San Francisco Bay Ferry, and eventually will be accepted on all Bay Area transit systems. A reloadable Clipper card can hold passes, discounted tickets and ride books for participating transit systems. The card can also be loaded with cash value that can be used like cash to pay for your fare on every Clipper-participating transit system. Plus Clipper automatically applies all appropriate transfers and discounts and keeps track of your cash balance. You can get a card or add value online, over the phone, at hundreds of retail locations, and at transit ticket offices. A pre-loaded souvenir/commemorative card sold through airport information booths and SF Travel Information Centers will be available starting in the fall of 2012. Visit clippercard.com or call 877-878-8883.



FREQUENTLY ASKED QUESTIONS

What About Tickets and Transfers?

Clipper[®] makes paying your fares and making transfers faster and easier. Learn more at clippercard.com. If you don't have a Clipper card or you are riding a transit system that does not accept Clipper, most Bay Area buses require exact change to board. Tickets for BART trains must be purchased before proceeding through the fare gates. Many Bay Area transit operators offer transfers to connecting services, most with discounted fares. Call 511 and say "**Transit Agencies**" to find out about fares and how best to make convenient and cost-saving transfers to other services.

How Do I Carpool to Transit?

511 provides free **Rideshare** services to commuters who want to share the ride to and from transit stops in carpools or vanpools. Services include online or over-the-phone ride-matching, carpool and vanpool parking permits, information on carpool lanes and park-and-ride lots, and much more.

Can I Take My Bike on the Bus, Ferry & Train?

Nearly all buses in the Bay Area are equipped with bike racks, and bicycles are allowed on all Bay Area ferries, as well as most rail systems. There are a few exceptions, so it's a good idea to confirm before you head out with your bike. If your transit trip does not allow bicycles on board, many transit stations and terminals also offer bike racks and lockers. Check out the Infrastructure section of the **Bicycling** page on 511.org for details about bikes on transit and bicycle parking at transit stations and terminals. For more information, call 511 and say "Bicycling" or visit 511.org.

Which Transit Routes Are Wheelchair Accessible?

Most public transit services in the Bay Area are wheelchair accessible, but there are a few exceptions. Call 511 and say "Transit Agencies" or visit 511.org to find out about the specific route you want to take.

How Can I Save Money on Transit?

For little or no cost, employers can offer employees \$125/month tax-free or as a subsidy toward transit or vanpool fares. To learn more about the benefits, contact the Human Resources department of your employer. For information on vanpooling, visit the **Rideshare** page on 511.org or call 511 and say "Ridesharing" to speak to a Rideshare operator.

Does 511 Provide Information on Out-of-Region Transit Services?

You can access information for the following transit agencies on 511: Healdsburg Transit, Monterey-Salinas Transit, Lake Transit (Lake County), San Benito County Express, Mendocino Transit Authority (MTA), San Joaquin RTD, Modesto Area Express (MAX) and Santa Cruz METRO.

MORE TRANSPORTATION RESOURCES

511 SF Bay - Transit App

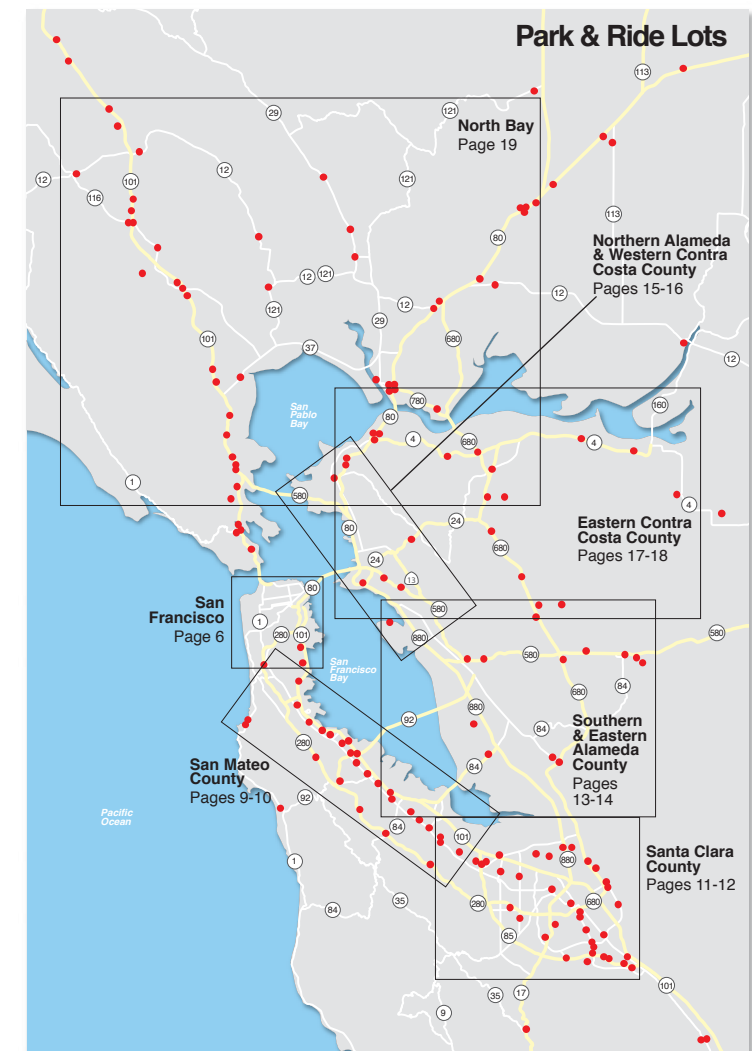
Want to plan a trip by bus, train or ferry from your smartphone? The 511 SF Bay - Transit app for Android and iPhone 4 provides door-to-door transit trip planning on more than 30 transit agencies and finds scheduled departure times for transit stops throughout the region. The 511 SF Bay - Transit app provides the most complete transit agency coverage for the San Francisco Bay Area.

With the interactive map you can locate your route and see stops and landmarks along the way. The app also will show your current position using GPS, provide walking directions to your stops, and display fares.

Visit 511.org for information on downloading the free app.

Park & Ride Lots

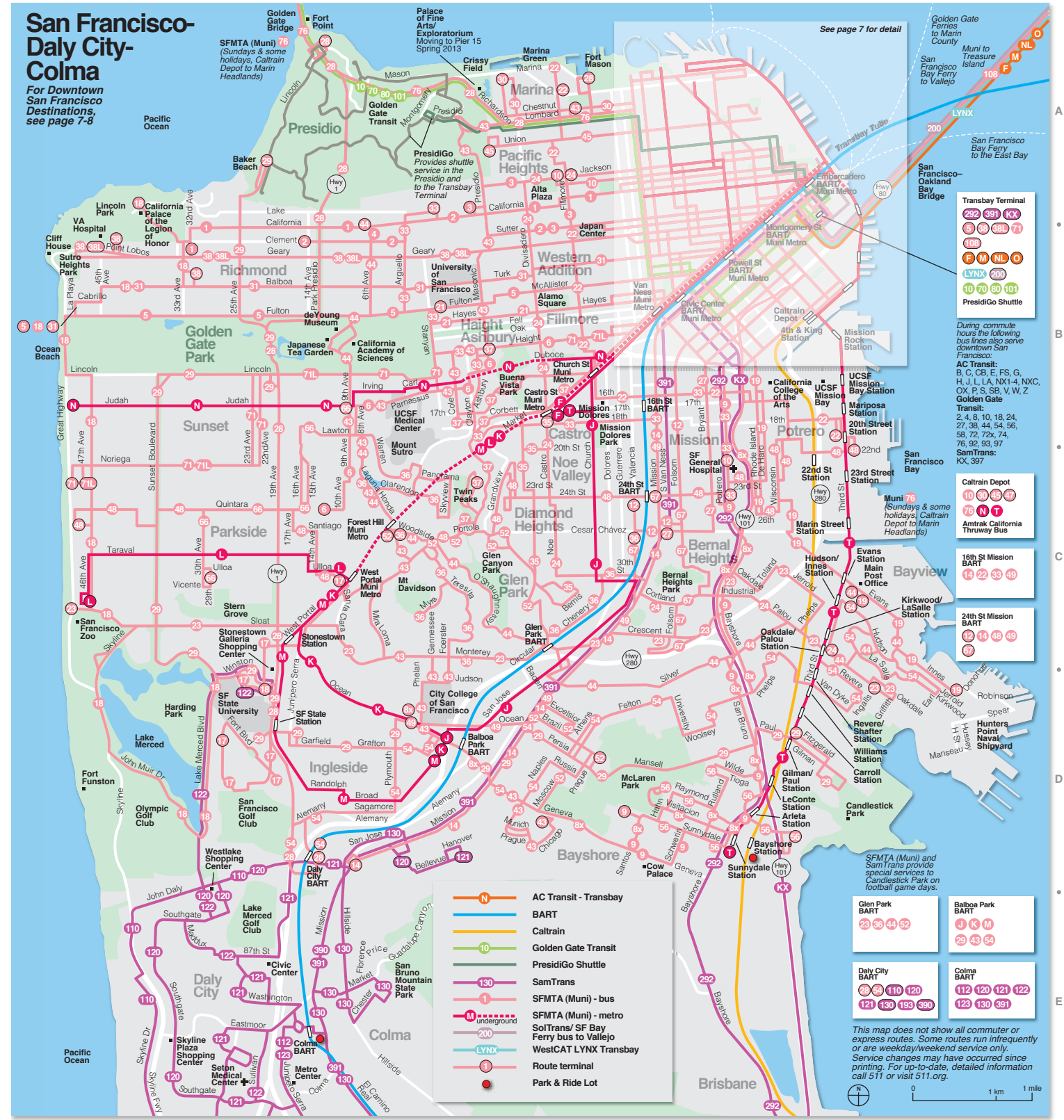
Want to park your car while you ride transit? Go to the Park & Ride Lot map on the 511.org **Rideshare** page and find a park & ride lot near you. Then plan your trip by clicking one of the **Taking Transit** links.

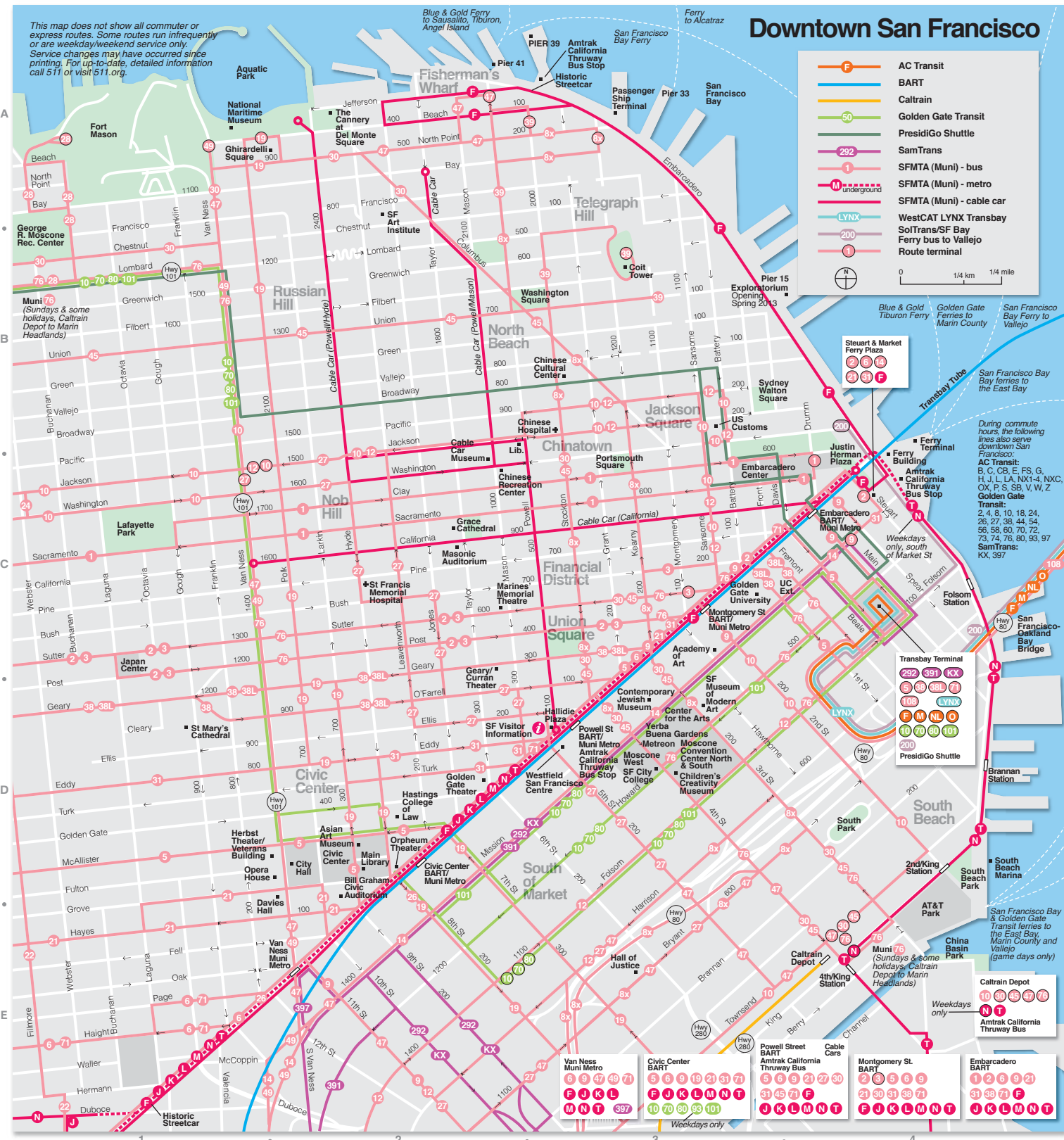


PARATRANSIT OPERATORS

As required by the Americans with Disabilities Act (ADA), Bay Area transit operators provide a network of paratransit services for persons whose disability prevents the use of regular fixed-route transit. Paratransit service is available along the same routes and the same hours as regular fixed-route service. Bay Area transit operators have adopted a regional eligibility process to determine if an individual qualifies for paratransit service. Transit operators can also provide information on how to use local accessible transportation services to visitors with disabilities. To learn more about accessible transportation, paratransit service and the regional eligibility process, contact your local transit operator by calling 511. Once you have been approved for paratransit service, you can contact your local paratransit operator by calling 511 and saying "Paratransit." Callers who are deaf, hard of hearing or speech impaired can connect to 511 by dialing 711.

OPERATOR	PARATRANSIT SERVICE	SERVICE AREA	OPERATOR	PARATRANSIT SERVICE	SERVICE AREA
AC Transit	East Bay Paratransit Information & Reservations: 510-287-5000 or 800-555-8085 TTY: 510-287-5065 eastbayparatransit.org	East Bay, as well as trips to or from the East Bay	SolTrans	SolTrans Paratransit 707-649-1999 TTY: 711 soltransride.com	Cities of Benicia and Vallejo within 3/4-mile of fixed route service
BART	See AC Transit above		Sonoma County Transit	Sonoma County Paratransit Information: 707-585-7516 Reservations: 707-573-3377 or 800-992-1006 TDD: 707-573-3381 sctransit.com/RidingSCT/paratransit.aspx	Sonoma County
Caltrain	See SamTrans below		Tri Delta Transit	Tri Delta Transit Dial-A-Ride Information: 925-754-6622 Reservations: 925-754-3060 TTY: 925-754-3695 trideltatransit.com/paratransit.aspx	Cities of Antioch, Brentwood, Oakley, Pittsburg and communities of Baypoint, Byron, Bethel Island, Discovery Bay and Martinez
The County Connection	The County Connection LINK Information & Reservations: 925-938-7433 Cancellation: 925-943-1829 TTY: 711 VOICE: 800-735-2922 cccta.org/link/	Central Contra Costa County	Union City Transit	Union City Paratransit Information: 510-675-5373 Reservations: 510-476-1500 Registration: 510-675-5373 TTY: 711 ci.union-city.ca.us/transit/paratransit.htm	City of Union City with limited service to South Hayward and Northern Fremont and Newark
Fairfield and Suisun Transit (FAST)	DART Registration: 707-434-3809 Reservations: 707-429-2400 TTY: 711 fasttransit.org	Fairfield, Suisun City, and a portion of Vacaville, within a 3/4-mile radius of FAST fixed routes	Vacaville City Coach	City Coach Special Services 707-449-5170 TTY: 711 citycoach.com	City of Vacaville
Golden Gate Transit & Marin Transit	Whistlestop Wheels/Marin Access Reservations: 415-454-0964 Information: 415-456-9062 800-454-0964 TTY: 711 whistlestop.org	Marin County and intercounty complement north to Santa Rosa, south to San Francisco and east to Del Norte BART	Valley Transportation Authority (VTA)	VTA OUTREACH Information: 408-436-2865 Cancellation/changes: 800-400-3440 Reservations: 408-436-4860 TTD: 408-436-0155 vta.org/services/paratransit.html	Santa Clara County and Fremont BART station
Petaluma Transit	Petaluma Paratransit 707-765-8493 TTY: 711 cityofpetaluma.net/pubworks/paratransit.html	City of Petaluma and the 3/4 mile beyond the city limit	VINE	VINE GO Paratransit Registration: 707-252-2600 Napa: 707-252-2600 Up Valley: 707-963-4222 American Cyn: 707-556-8221 TTY: 707-254-1041 nctpa.net/routes-schedules/vine/vine-go.html	Napa Valley and within 3/4 mile of VINE Route 10 to Vallejo Ferry Terminal
Rio Vista Delta Breeze	Deviated fixed-route service 707-374-2878 TTY: 711 deltabreeze.org	Cities of Rio Vista, Isleton, Fairfield, Suisun City, Antioch & Pittsburg/Bay Point BART station within 3/4 mile radius of routes	WestCAT	WestCAT Dial-A-Ride Information: 510-724-7993 Reservations: 510-724-7433 Cancellations: 510-724-4466 TTY: 800-735-2929 TDD: 800-735-2922 westcat.org/dialaride	Crockett, Hercules, Pinole, Port Costa, Rodeo, Bayview, Montalvin Manor and Tara Hills
SamTrans	RediCoast Information: 800-660-4287 TTY: 650-508-6448 Redi-Wheels Information: 800-660-4287 TTY: 650-508-6448 samtrans.com/accessibility/paratransit.html	Coast side of San Mateo County south of Pacifica Bay side of San Mateo County	Wheels	Wheels Dial-A-Ride Phone: 925-455-7510 TTY: 711 wheelsbus.com Pleasanton Paratransit Service Phone: 925-931-5376 ci.pleasanton.ca.us/services/recreation/transportation.html	Cities of Livermore, Dublin, Pleasanton Cities of Pleasanton, Sunol and major medical areas in San Ramon & Livermore
SFMTA (Muni)	S.F. Paratransit Information: 415-351-7000 Reservations: 415-285-6945 TTY: 415-351-3942 or 711 sfparatransit.com	City of San Francisco and northern Daly City area			
Santa Rosa CityBus	Santa Rosa Paratransit 707-546-1999 TTY: 711 ci.santa-rosa.ca.us/departments/transit/paratransit_services	City of Santa Rosa and unincorporated Roseland area			



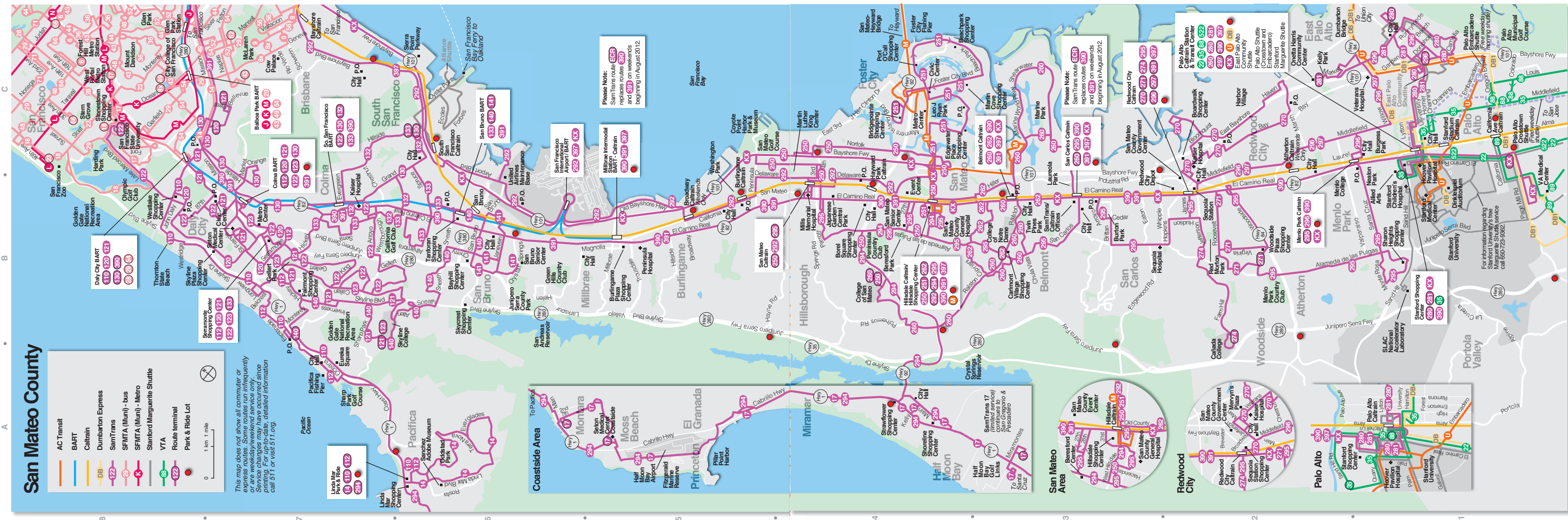


SAN FRANCISCO DESTINATIONS

Academy of Art College C-3	San Francisco	BART Montgomery Street Station Market/Mission & Transbay Terminal services GGT 10, 70, 80, 101
African American Hist. & Cult. Soc. A-1	San Francisco	see Fort Mason
Alcatraz Island (not on map)	San Francisco Bay	Alcatraz Cruises (see page 21 for information)
Angel Island (not on map)	San Francisco Bay	Blue & Gold Fleet (see page 21 for info.) Tiburon-Angel Island Ferry San Francisco Bay Ferry
Aquatic Park A-1	San Francisco	Muni 10, 19, 30, 47, 49 Cable Car: Powell/Hyde Line
Asian Art Museum D-2	San Francisco	Muni 5, 19, 21, 47, 49 Market Street services BART Civic Center Station GGT 10, 70, 80, 101 (Weekdays only)
AT&T Park E-4	San Francisco	Muni 10, 30, 45, 47, N, T Caltrain Golden Gate Ferry & San Francisco Bay Ferry
Baker Beach A-1 (page 6)	San Francisco	Muni 29
Bill Graham Civic Auditorium D-2	San Francisco	see Asian Art Museum
Cable Car Museum C-2	San Francisco	Muni 1, 12, 30, 45 Cable Car: Powell/Hyde Line & Powell/Mason Line
California Academy of Sciences B-2 (page 6)	San Francisco	Muni 5, 6, 21, 44, 66, 71, N
Candlestick Park D-4 (page 6)	San Francisco	Muni 29, TriDelta Transit (football only) provide special services on game days.
The Cannery at Del Monte Square A-2	San Francisco	Muni 10, 19, 30, 47 Cable Car: Powell/Hyde Line
Center for the Arts/ Yerba Buena Gardens & Moscone Center D-3	San Francisco	AC Transit Transbay lines Market Street & Transbay Terminal services GGT 10, 70, 80, 101 (Weekdays only) SamTrans KX, 292, 391
Chinatown B-3	San Francisco	BART Powell & Montgomery stations Muni 1, 9X, 12, 30, 45 Cable Car: California, Powell/Hyde & Powell/Mason lines Market Street services
Chinese Cultural Center B-3	San Francisco	Muni 9X, 12, 30, 41, 45 Cable Car: Powell/Mason Lines
City College D-2 (page 6)	San Francisco	BART Balboa Park Station Muni J, K, M, 9X, 29, 36, 43, 49, 54
Cliff House B-1 (page 6)	San Francisco	Muni 5, 31, 38
Coit Tower B-3	San Francisco	Muni 9X, 30, 39, 45
Contemporary Jewish Museum D-3	San Francisco	see Center for the Arts
Curran Theater C-2	San Francisco	BART Powell Street Station Muni 2, 3, 27, 38 Market Street service Cable Car: Powell/Mason & Powell/Hyde Lines
Davies Symphony Hall D-1	San Francisco	see Asian Art Museum
de Young Museum B-2 (page 6)	San Francisco	Muni 5, 6, 21, 44, 66, 71, N
Embarcadero Center B-3	San Francisco	Muni 1, 10, 12, Market Street services BART Embarcadero Station Transbay Terminal service
Exploratorium A-2 (page 6)	San Francisco	Muni 28, 30, 76 (Sun. only) GGT 10, 70, 80, 101
Exploratorium B-4	San Francisco	Muni F Moving to new location, Pier 15, Spring 2013
Ferry Building B-4	San Francisco	Amtrak California Thruway Bus Muni F, N, T, 2, 9, 14, 21, 31, 71 BART Embarcadero Station Golden Gate Ferry (see page 21 for ferry details) SolTrans 200
Fisherman's Wharf A-2	San Francisco	Muni F, 9X, 30, 39, 47 Cable Car: Powell/Mason (see page 21 for ferry details)
Fort Funston D-1 (page 6)	San Francisco	Muni 18



Fort Mason A-1	San Francisco	Muni 28, 30, 47, 49
Fort Point A-2 (page 6)	San Francisco	Muni 28, 76 (Sunday only) GGT 10, 70, 80, 101
Geary Theater C-2	San Francisco	see Curran Theater
Ghirardelli Square A-2	San Francisco	see The Cannery
Golden Gate Bridge A-2 (page 6)	San Francisco	GGT 10, 70, 80 & Transbay commute route 101 Muni 28, 76 (Sunday only)
Golden Gate Park B-1, 2 (page 6)	San Francisco	Muni N, 5, 18, 21, 28, 29, 31, 33, 38, 44, 71
Golden Gate Theater D-2	San Francisco	BART Powell Street Station Muni 5, 31, Market Street services
Golden Gate University C-3	San Francisco	see Academy of Art College
Hastings Law School D-2	San Francisco	see Asian Art Museum
Herbster Theater/War Memorial Performing Arts Center D-1	San Francisco	see Asian Art Museum
Lake Merced D-1 (page 6)	San Francisco	Muni 18, 29 SamTrans 122
Lincoln Park A-1 (page 6)	San Francisco	Muni 1, 18, 38
Marines' Memorial Theatre C-2	San Francisco	Muni 2, 3, 9X, 30, 38, 45 Cable Car: all lines BART Powell Street Station
Maritime Museum A-1	San Francisco	see Aquatic Park
Masonic Auditorium C-2	San Francisco	Muni 1, 27, Cable Car: all lines
Mission Dolores B-3 (page 6)	San Francisco	Muni J, 14, 22, 33, 49 BART 16th Street Station
Museum of Modern Art D-3	San Francisco	see Center for the Arts
Ocean Beach B-1 (page 6)	San Francisco	Muni L, N, 5, 18, 23, 31, 48, 71
Opera House D-1	San Francisco	see Asian Art Museum
Orpheum Theater D-2	San Francisco	see Asian Art Museum
Palace of the Legion of Honor A-1 (page 6)	San Francisco	Muni 18
PIER 39 A-3	San Francisco	see Fisherman's Wharf
San Francisco Art Institute A-2	San Francisco	Muni 30 Cable Car: Powell/Hyde Line
San Francisco State University D-1 (page 6)	San Francisco	Muni M, 17, 18, 28, 29 SamTrans 122
San Francisco Visitor Information Center D-3	San Francisco	BART Powell Street Station Market Street services
San Francisco Zoo C-1 (page 6)	San Francisco	Muni L, 18, 23
Stern Grove C-1 (page 6)	San Francisco	Muni K, M, 23, 28, 66
Stonestown Shopping Center D-1 (page 6)	San Francisco	Muni M, 17, 18, 28, 29 SamTrans 122
UC Medical Center B-2 (page 6)	San Francisco	Muni N, 6, 43, 66, 71
Union Square C-3	San Francisco	Muni 2, 3, 30, 38, 45, Market Street services Cable Car: Powell/Hyde Line BART Powell Street Station
University of San Francisco B-2 (page 6)	San Francisco	Muni 5, 21, 31, 33, 38, 43
Westfield San Francisco Shopping Centre D-3 (page 7)	San Francisco	BART Powell Street Station Market Street services



SAN MATEO COUNTY DESTINATIONS

Allied Arts Guild B-1	Menlo Park	Caltrain	Fitzgerald Marine Reserve A-5	Montara	SamTrans 17, 294
Bayhill Shopping Center B-6	San Bruno	SamTrans 140, 141, 390, 391	Foster City Fishing Pier C-4	Foster City	SamTrans 251
County Fair-Event Center B-4	San Mateo	Caltrain Hillsdale Station SamTrans 250, 251, 390, 391, 292, 294, 295	Gellert Park B-7	Daly City	SamTrans 112, 121, 122, 123
Beresford Park B-4	San Mateo	SamTrans 250, 294, 295	Half Moon Bay beaches A-4	Half Moon Bay	SamTrans 17, 294
Bridgepointe Shopping Center C-4	Foster City	SamTrans 251	Hillsdale Shopping Center B-4	San Mateo	Caltrain Hillsdale Station SamTrans 250, 251, 262, 292, 294, 295, 390, 391, AC M
Burgess Park C-1	Menlo Park	Caltrain SamTrans KX, 390, 295, 296 VTA 22	Japanese Garden/Central Park B-4	San Mateo	Caltrain San Mateo Station SamTrans 250, 292, 295, 390, 391
Burlingame Plaza Shopping Center B-5	Burlingame	Caltrain/BART Millbrae Station SamTrans 342, 390, 391	Kelly Park C-2	East Palo Alto	SamTrans 281
Burton Park B-3	San Carlos	Caltrain SamTrans 295	Laureola Park B-3	San Carlos	Caltrain San Carlos Station SamTrans KX, 260, 295, 390, 391
Cañada College A-2	Redwood City	SamTrans 274	Leo J. Ryan Park C-4	Foster City	SamTrans 251
College of Notre Dame B-3	Belmont	Caltrain Belmont Station SamTrans KX, 260, 262, 295, 390, 391	Linda Mar Shopping Ctr. A-6	Pacifica	SamTrans 14, 110, 112, 294
College of San Mateo B-4	San Mateo	SamTrans 250, 260	Marine Park C-3	Redwood Shores	SamTrans 260
Cow Palace C-7	Daly City	Muni 9	Martin Luther King Center B-4	San Mateo	Caltrain San Mateo Station SamTrans 250, 292, 295
Fairmont Shopping Ctr. B-7	Pacifica	SamTrans 112, 121, 140	Menlo College B-2	Atherton	Caltrain Menlo Park Station SamTrans KX, 295, 296, 390 VTA 22

Visit the Transit page on 511.org for even more popular destinations and the transit lines that serve them.

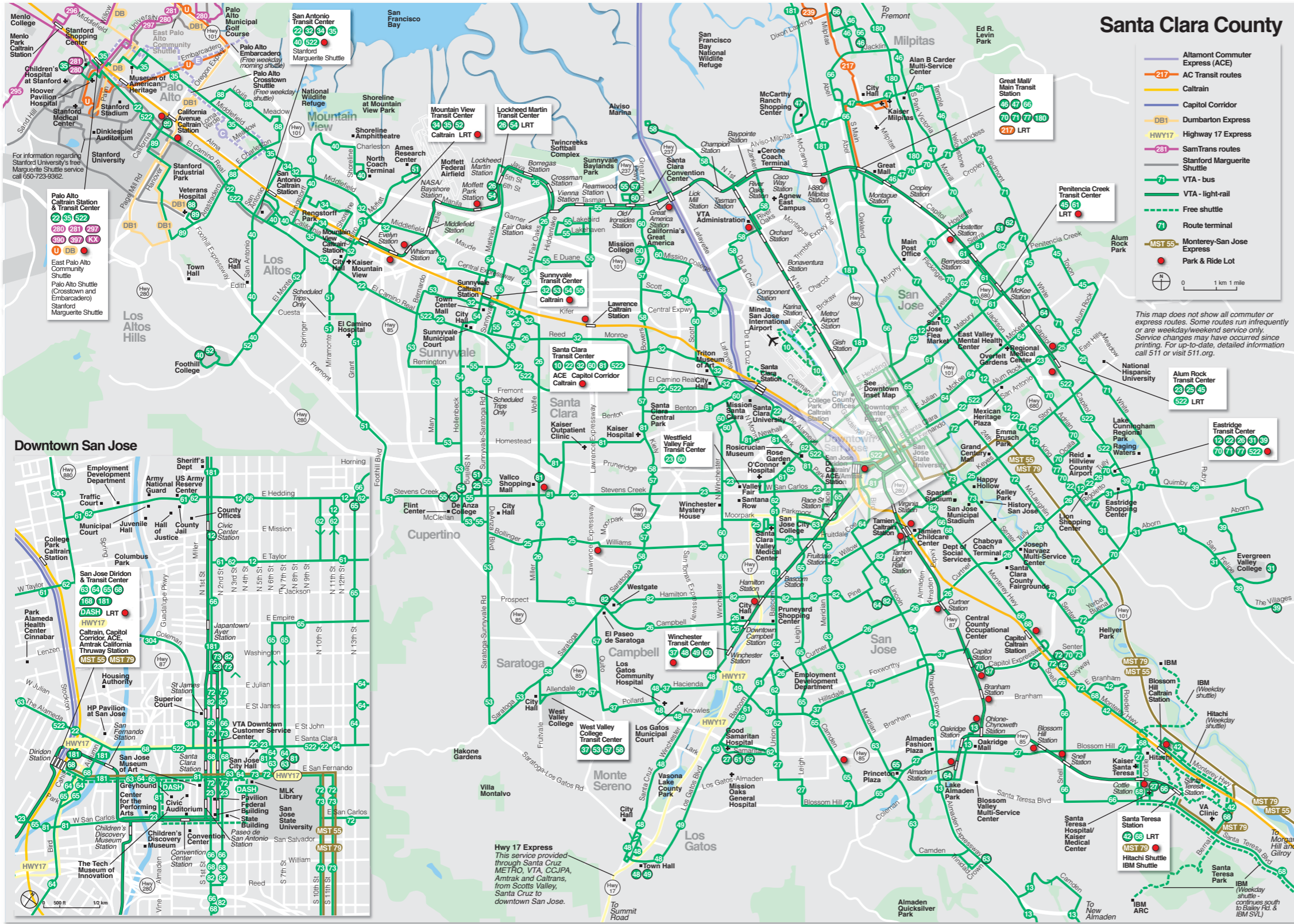
SAN MATEO COUNTY DESTINATIONS

Nealon Park/Little House B-1	Menlo Park	Caltrain Menlo Park Station SamTrans KX, 295, 296, 390 VTA 22	San Mateo County Government Center A-2/B-2	Redwood City	Caltrain Redwood City Station SamTrans 295, 296, KX
Oddstad Park A-6	Pacifica	SamTrans 14	Sanchez Adobe A-6	Pacifica	SamTrans 14
Pacifica beaches A-6,7	Pacifica	SamTrans 14, 110, 112, 294	Sequoia Station Shopping Center B-2	Redwood City	Caltrain Redwood City Station SamTrans 270, 274, 295, 296, 391
Pillar Point Harbor A-5	Half Moon Bay	SamTrans 17, 294	Serramonte Shopping Center B-7	Daly City	SamTrans 112, 120, 121, 122, 123, 133
Red Morton Park B-2	Redwood City	SamTrans 271, 274	Skyline College B-7	San Bruno	SamTrans 121, 123, 40
San Francisco International Airport (SFO) B-6 C-6	So. San Francisco	BART SamTrans 292, 397, KX	Stanford Shopping Center B-1	Palo Alto	Caltrain Palo Alto Station SamTrans KX, 280, 281, 390 VTA 22, 35



MTC Archives

Visit the Transit page on 511.org for even more popular destinations and the transit lines that serve them.



SANTA CLARA COUNTY DESTINATIONS		
Almaden Lake E-5	San Jose	VTA 13, 64 VTA LRT Almaden Station
Alum Rock Park B-6	San Jose	VTA 45
Children's Discovery Museum E-1	San Jose	VTA 23, 81, DASH VTA LRT Children's Discovery Museum Station
Civic Auditorium E-1	San Jose	VTA 23, 66, 68, 82, DASH VTA LRT Convention Center Station
Dinkelspiel Auditorium A-1	Palo Alto	Stanford Marguerite Shuttle
Flint Center C-3	Cupertino	VTA 23, 25, 53, 54, 55
California's Great America B-4	Santa Clara	VTA 57, 60 VTA LRT Great America Station ACE, Capitol Corridor
Happy Hollow Park & Zoo C-5	San Jose	VTA 25, 73
History San Jose C-5	San Jose	VTA 25, 73
HP Pavilion at San Jose E-1	San Jose	ACE, Amtrak Caltrain San Jose Diridon Station VTA 22, 63, 65, 68, 180, 181, 522, DASH Hwy 17, MST 55, MST 79
Japanese Friendship Garden/Kelley Park C-5	San Jose	VTA 25, 73
Lake Cunningham Regional Park C-6	San Jose	VTA 12, 22, 26, 31, 39, 43, 70, 71, 77, 522
Mission Santa Clara/de Saisset Museum C-4	Santa Clara	Caltrain Santa Clara Station VTA 10, 22, 32, 60, 522
Museum of American Heritage A-1	Palo Alto	Caltrain Palo Alto Station VTA 22, 35 AC Transit U Palo Alto Shuttle (crosstown), DB SamTrans 280, 281, 297, 390, 397
NASA Ames Research Center A-2	Mountain View	VTA 51
Overfelt/Chinese Cultural Gardens B-5	San Jose	VTA 12, 64, 70, 77
Rengstorff Park B-2	Mountain View	Caltrain San Antonio Station VTA 32, 34, 35, 40
Rosicrucian Museum C-4	San Jose	Caltrain College Park Station VTA 22, 61, 62, 81, 522
San Jose Center for the Performing Arts E-1	San Jose	ACE, Capitol Corridor Caltrain San Jose Diridon Station VTA 63, 64, 65, 68, 81, 180, 181, DASH VTA LRT Convention Center Station
San Jose Convention & Visitors' Bureau E-1	San Jose	see Children's Discovery Museum
San Jose Int. Airport (SJC) B-4	San Jose	VTA 10, LRT
San Jose McEnery Convention Center E-1	San Jose	see Children's Discovery Museum
San Jose Municipal Rose Garden C-4	San Jose	VTA 22, 61, 62, 81, 522
San Jose Museum of Art E-1	San Jose	VTA 22, 23, 63, 64, 65, 66, 68, 72, 73, 81, 82 180, DASH, VTA LRT Santa Clara Station, Paseo de San Antonio Station
San Jose State University E-2	San Jose	see San Jose Museum of Art
Santa Clara Convention Center B-4	Santa Clara	VTA 55, 57, 60 VTA LRT Great America Station
Santa Clara University C-4	Santa Clara	see Mission Santa Clara
Shoreline Amphitheater A-2	Mountain View	VTA 40 (only at special times)
Spartan Stadium C-5	San Jose	VTA 25, 66, 68, 73, 82
Stanford University A-1	Palo Alto	see Museum of American Heritage Stanford Marguerite Shuttle
Tech Museum of Innovation E-1	San Jose	see San Jose Museum of Art
Triton Museum of Art C-4	Santa Clara	VTA 22, 32, 60
Vasona Lake County Park E-4	Los Gatos	VTA 48
Winchester Mystery House C-4	San Jose	VTA 23, 25, 60

Visit the Transit page on 511.org for even more popular destinations and the transit lines that serve them.

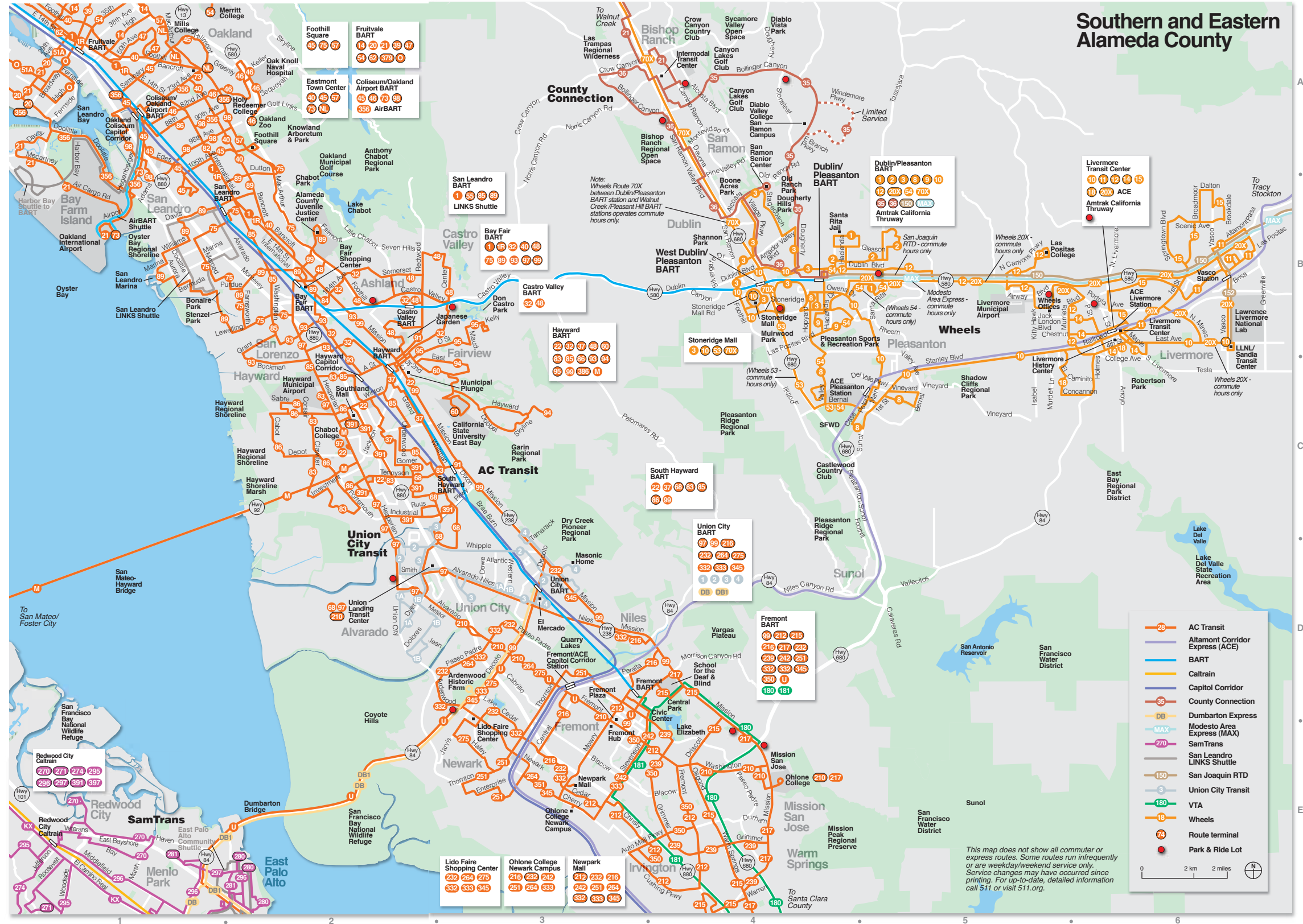
SOUTHERN AND EASTERN ALAMEDA COUNTY DESTINATIONS

Table with 3 columns: Destination Name, City, and Transit Lines. Includes entries like Ardenwood Historic Farm (Fremont, AC 214, 232), Bay Fair Shopping Center (San Leandro, AC 1, 1R, 32, 40, 48, 75 89), and Mills College (Oakland, AC 45, 57, NL).

Visit the Transit page on 511.org for even more popular destinations and the transit lines that serve them.

The Dumbarton Express

The Dumbarton Express bus service connects East Bay to West Bay via the Dumbarton Bridge. Lines DB and DB1 provide weekday transbay bus service from Union City BART and Ardenwood Park & Ride to Menlo Park, Palo Alto Caltrain Station, Stanford University, Oregon Expressway, V.A. Palo Alto and Stanford Research Park.



This map does not show all commuter or express routes. Some routes run infrequently or are weekday/weekend service only. Service changes may have occurred since printing. For up-to-date, detailed information call 511 or visit 511.org.



NORTHERN ALAMEDA COUNTY AND WESTERN CONTRA COSTA COUNTY DESTINATIONS

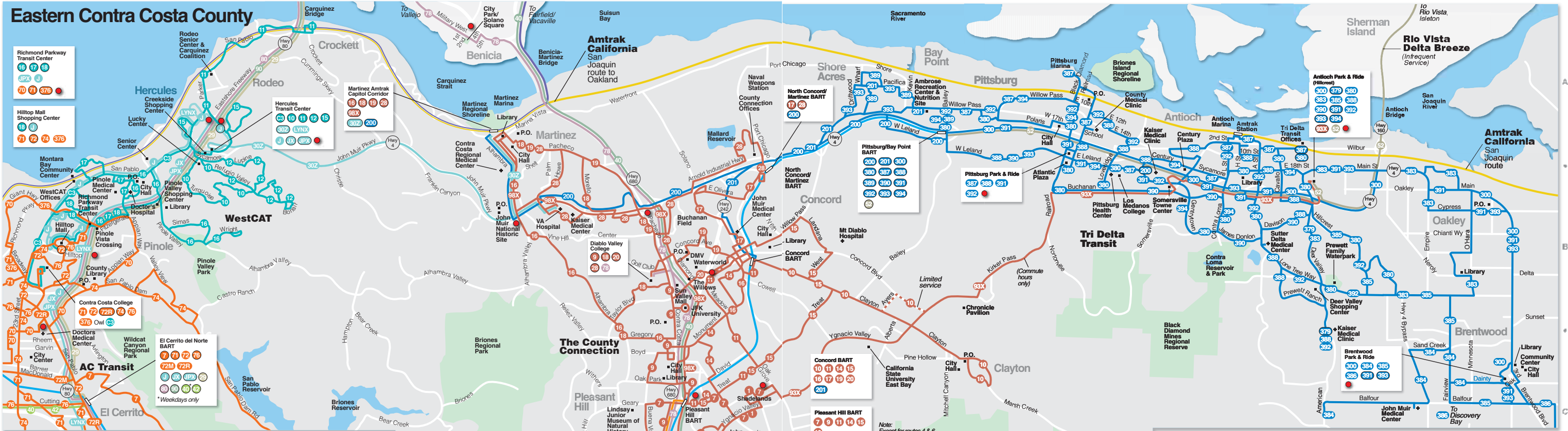
Bay Farm Recreation Center C-6	Bay Farm Island	AC 21	Crown Beach C-6	Alameda	AC 63
Bay Street Shopping Center B-4	Emeryville	AC F, 31 Emery-Go-Round	Fox Theater A-1 (page 16)	Oakland	AC 1, 11, 12, 18, 51A, 72, 72M, 72R BART 19th Street Station
Berkeley Art Museum/Pacific Film Archive D-2 (page 16)	Berkeley	AC F, 7, 51 BART Berkeley Station Bear Transit	Hearst Museum of Anthropology D-2 (page 16)	Berkeley	see Berkeley Art Museum
Berkeley Community Theater F-1 (page 16)	Berkeley	AC 12 BART Berkeley Station	Holy Names University A-6	Oakland	AC 54
Berkeley Marina C-3	Berkeley	AC 9	Jack London Square C-2 (p. 16)	Oakland	AC 72, 72M, 72R
Berkeley Repertory Theatre E-1 (page 16)	Berkeley	AC 7, 9, 15, 18, 25, 51, F BART Berkeley Station	Lake Merritt A-2 (page 16)	Oakland	AC NL, 1, 1R, 11, 12, 14, 18, 40, 62 BART Lake Merritt Station
Berkeley Rose Garden A-3	Berkeley	AC 65	Laney College B-2 (page 16)	Oakland	AC 1, 1R, 11, 14, 18, 40, 62 BART Lake Merritt Station
California College of the Arts B-4	Oakland	AC A, 12, 51, 51B BART Rockridge Station	Lawrence Hall of Science A-4	Berkeley	AC 65 Bear Transit
California Memorial Stadium A-4	Berkeley	AC F, 7, Bear Transit	Merritt College A-6	Oakland	AC 54
Children's Fairyland A-1 (page 16)	Oakland	AC NL, 12,	Oakland Coliseum Complex B-6	Oakland	AC 21, 45, 46, 56, 73, 98 BART Coliseum/Oakland Airport Station
Chinatown B-2 (page 16)	Oakland	AC O, 11, 12, 15, 19, 40, 51, 62, 88 72, 72M, 72R BART 12th Street & Lake Merritt stations	Oakland Convention Center B-1 (page 16)	Oakland	AC 1, 1R, 11, 12, 15, 18, 19, 40, 51, 63, 72 72M, 72R, 88 BART 12th Street Station

Visit the Transit page on 511.org for even more popular destinations and the transit lines that serve them.

DOWNTOWN OAKLAND DESTINATIONS

Oakland Museum B-2 (page 16)	Oakland	AC 1, 1R, 11, 14, 18, 40, 62 BART Lake Merritt Station
Oakland Rose Garden B-5	Oakland	AC 11, 12
Paramount Theater	Oakland	AC 1, 1R, 11, 12, 15, 18, 51, 72, 72M, 72R, NL BART 19th Street Station
Richmond Art Center & Richmond Auditorium B-2	Richmond	AC 70, 71, 72M, 74, 76 BART Richmond Station GGT 42
Tilden Regional Park A-3	Berkeley	AC 67
University of California Berkeley D-2 (page 16)	Berkeley	AC F, 1, 1R, 7, 9, 51, 65, 67 BART Berkeley Station Bear Transit
UC Botanical Garden A-4	Berkeley	BART Berkeley Station Bear Transit
UC Greek Theater D-2 (page 16)	Berkeley	AC F, 52L, 65, Bear Transit
Zellerbach Hall E-2 (page 16)	Berkeley	see Berkeley Art Museum

Visit the Transit page on 511.org for even more popular destinations and the transit lines that serve them.



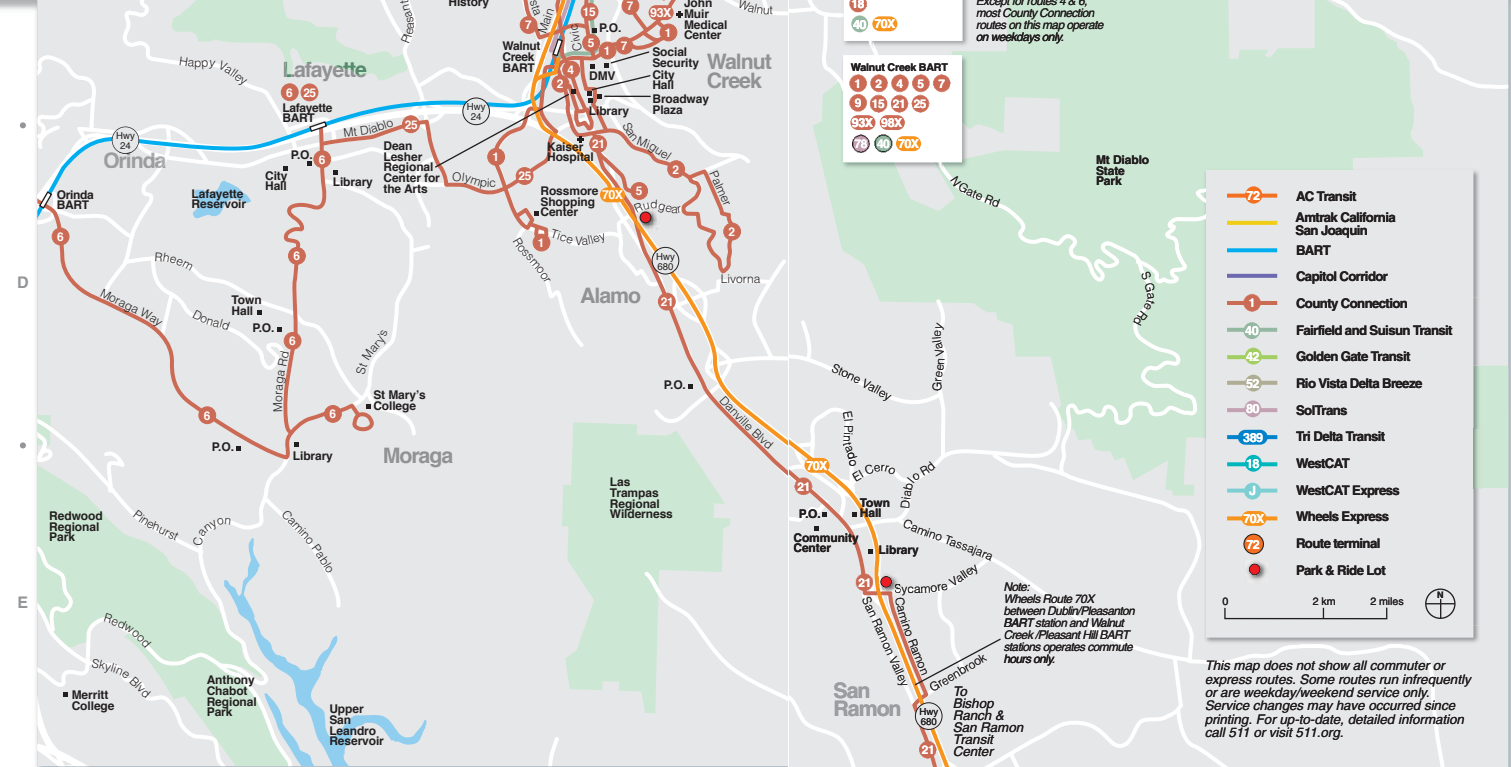
EASTERN CONTRA COSTA COUNTY DESTINATIONS

Ambrose Recreation Center & Nutrition Site A-5	Bay Point	Tri Delta Transit 201, 389, 393
Antioch Marina A-7	Antioch	Tri Delta Transit 387, 388, 392
Atlantic Plaza B-6	Pittsburg	Tri Delta Transit 380, 387, 388, 392, 393
Broadway Plaza C-4	Walnut Creek	County Connection 2, 4, 5, 21
Century Plaza B-7	Pittsburg	Tri Delta Transit 387, 388, 392, 394
Chronicle Pavilion B-5	Concord	County Connection Pavilion Shuttle
Contra Costa College B-1	San Pablo	AC 70, 71, 72, 74, 72R, 76 WestCAT C3
Creekside Shopping Ctr. A-2	Hercules	WestCAT 10, 12
Dean Leshner Regional Ctr. for the Arts C-4	Walnut Creek	BART Walnut Creek Station County Connection 1, 2, 4, 21
Deer Valley Shopping Ctr. B-7	Antioch	Tri Delta Transit 379, 380, 383, 392
Diablo Valley College B-4	Pleasant Hill	County Connection 9, 18, 20, 28 SolTrans 78 (limited service)
John F. Kennedy University B-4	Pleasant Hill	BART Pleasant Hill Station County Connection 9
John Muir House B-3	Martinez	County Connection 16
Lindsay Museum C-4	Walnut Creek	County Connection 7
Los Medanos College B-6	Pittsburg	Tri Delta Transit 380, 387, 388, 391, 392, 393, 394
Lucky Center A-1	Hercules	WestCAT 10, 12
Martinez Marina A-3	Martinez	County Connection 16, 18, 19, 28, 98X Tri Delta Transit 200, WestCAT 30Z Amtrak California, Capitol Corridor

Visit the Transit page on 511.org for even more popular destinations and the transit lines that serve them.

EASTERN CONTRA COSTA COUNTY DESTINATIONS

Pinole Valley Shopping Center B-1	Pinole	WestCAT 16
Pinole Vista Crossing B-1	Pinole	AC Transit 70 WestCAT 16, 17, 18
Pittsburg Marina A-6	Pittsburg	Tri Delta Transit 387, 394
Prewett Family Waterpark & Community Center B-7	Antioch	Tri Delta Transit 380, 383, 392
Shoreline Park/Amtrak Station A-3	Martinez	see Martinez Marina
Somersville Towne Center B-7	Antioch	Tri Delta Transit 380, 387, 391, 392, 393, 394 County Connection 93X
St. Mary's College D-3	Moraga	County Connection 6
Sun Valley Mall B-4	Concord	County Connection 8, 9, 18, 20, 98X SolTrans 78 (Limited service)
Waterworld B-4	Concord	County Connection 8, 20
The Willows Shopping Ctr. B-4	Concord	County Connection 8, 20



Legend:

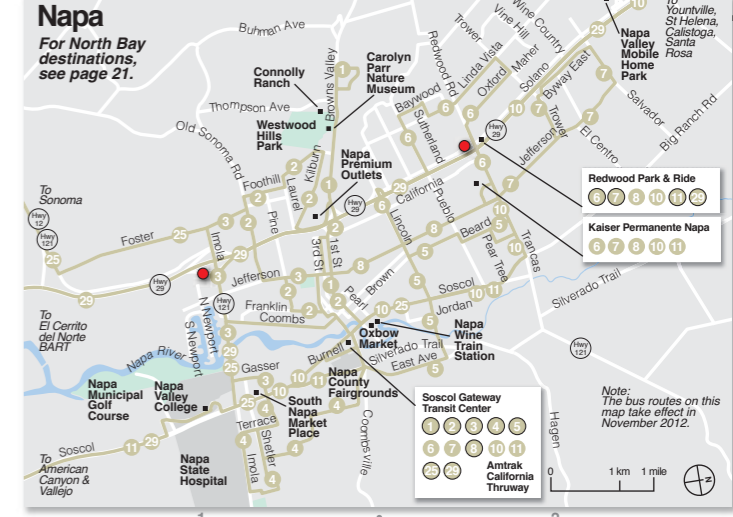
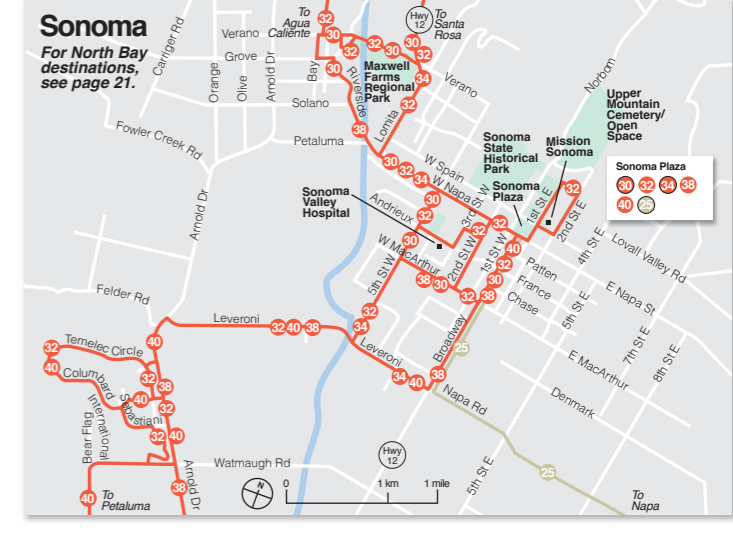
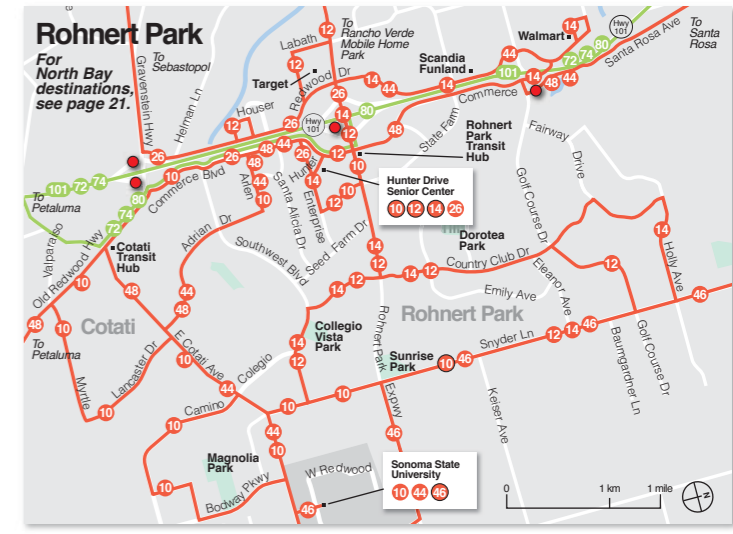
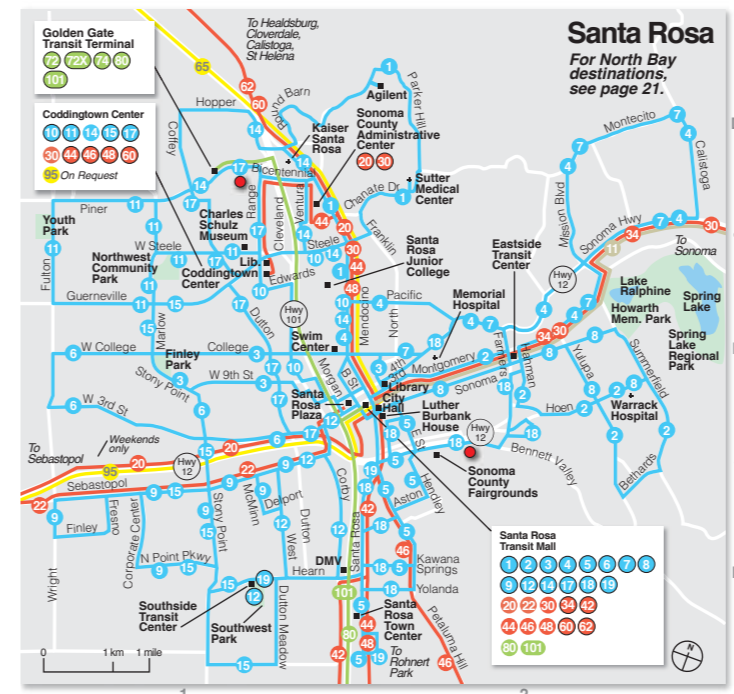
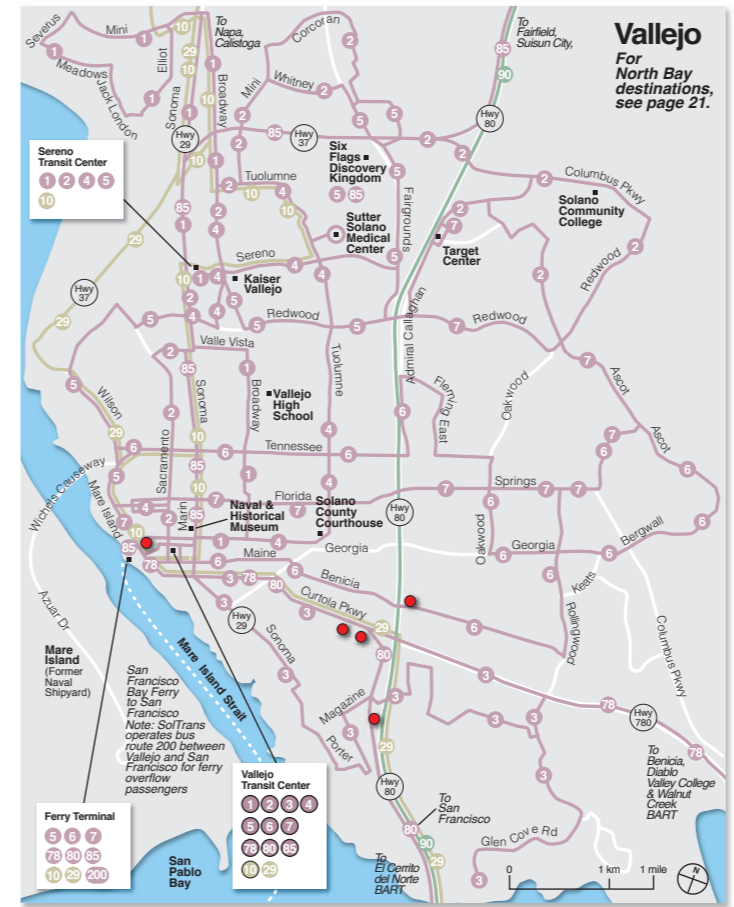
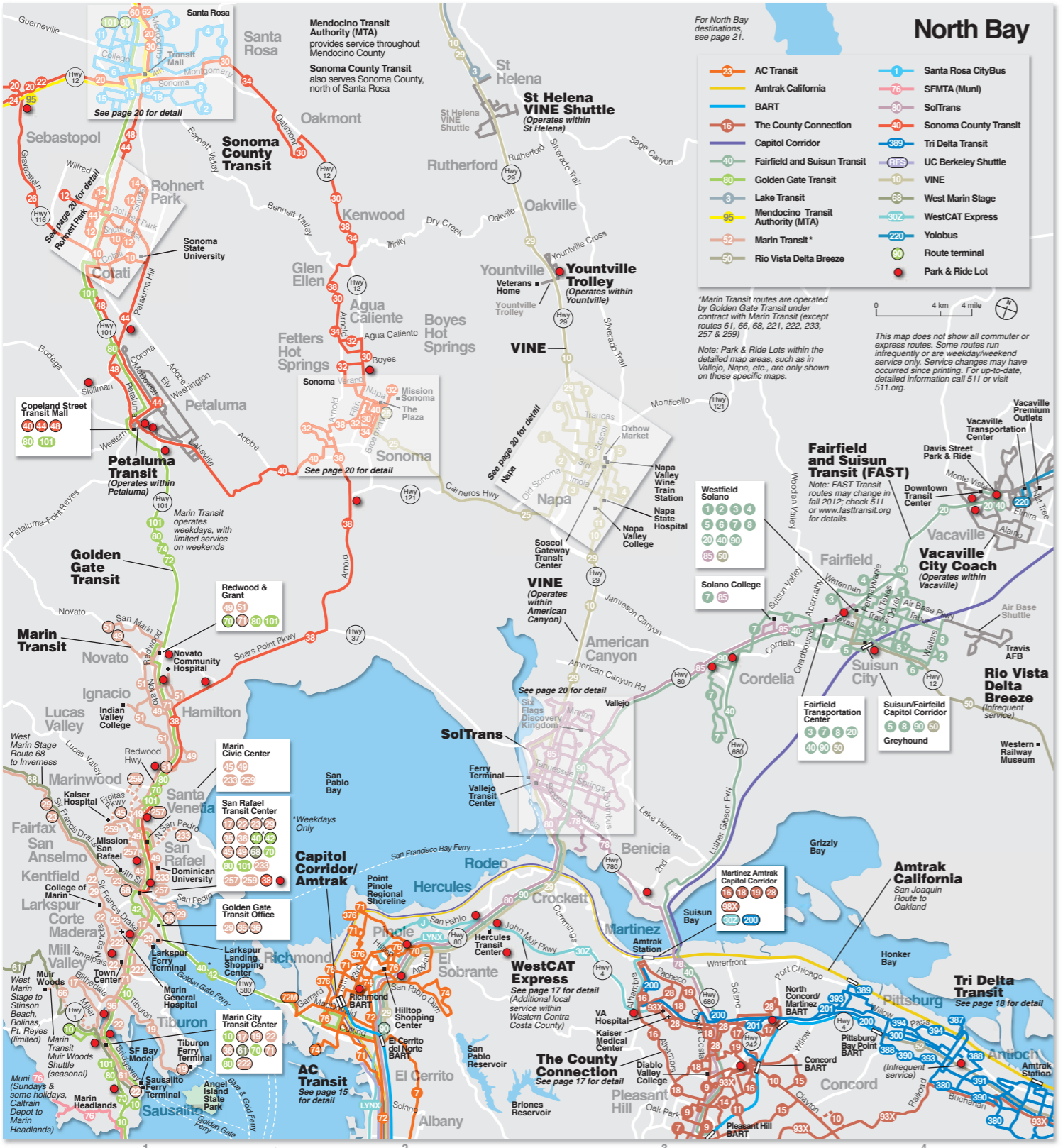
- 72 AC Transit
- Amtrak California San Joaquin
- BART
- Capitol Corridor
- County Connection
- 40 Fairfield and Suisun Transit
- 42 Golden Gate Transit
- 52 Rio Vista Delta Breeze
- 80 SolTrans
- 389 Tri Delta Transit
- 18 WestCAT
- J WestCAT Express
- 70X Wheels Express
- 72 Route terminal
- Park & Ride Lot

Note: Except for routes 4 & 6, most County Connection routes on this map operate on weekdays only.

Note: Wheels Route 70X between Dublin/Pleasanton BART station and Walnut Creek/Pleasant Hill BART stations operates commute hours only.

This map does not show all commuter or express routes. Some routes run infrequently or are weekday/weekend service only. Service changes may have occurred since printing. For up-to-date, detailed information call 511 or visit 511.org.





NORTH BAY DESTINATIONS		
Bale Mill State Park	Calistoga	VINE 10 (not on map)
Bothe-Napa State Park	Calistoga	VINE 10 (not on map)
Carolyn Parr Nature Museum K-1 (page 20)	Napa	VINE 1
Coddington Center E-1 (page 20)	Santa Rosa	CityBus 10, 11, 12, 15, 17 Sonoma County Transit 44, 48
College of Marin D-1	Kentfield	Marin Transit 22, 29
Corte Madera Town Center E-1	Corte Madera	Marin Transit 22, 222
Dominican University D-1	San Rafael	Marin Transit 49, 233
Healdsburg Plaza	Healdsburg	Sonoma County Transit 60 (not on map) Healdsburg Transit
Larkspur Landing Shopping Center E-1	Larkspur	Marin Transit 29 Larkspur Ferry
Luther Burbank House E-2 (page 20)	Santa Rosa	CityBus 5, 8, 18 GGT 80 (Limited service), 101 Sonoma County Transit 20, 30, 42, 44, 48, 60, 62
Marin Civic Center D-1	San Rafael	Marin Transit 45, 49, 233
Marin Headlands E-1	Marin County	Muni 76 (Sundays and some holidays)
Six Flags Discovery Kingdom A-1 (page 20)	Vallejo	SolTrans 85 (connections at Ferry Terminal)
Mission San Rafael D-1	San Rafael	Marin Transit 22, 23
Mission Sonoma I-2 (page 20)	Sonoma	Sonoma County Transit 30, 32, 40
Mt. Tamalpais E-1 (page 19)	Marin County	Marin Transit 66 (Weekends only May-September)
Napa Valley College L-1 (page 20)	Napa	VINE 10, 11
Napa Valley Wine Train L-1 (page 20)	Napa	VINE 1, 2, 3, 4, 5, 6, 10, 11
Point Pinole Regional Shoreline D-2	Richmond	AC Transit 70
Point Reyes Seashore E-1 (page 19)	Marin County	Marin Transit 61
Russian River beaches	Guerneville	Sonoma County Transit 20, 28 (not on map)
San Francisco Bay Model E-1	Sausalito	GGT 10, Marin Transit 22, 29 Sausalito Ferry, Blue & Gold Fleet (see page 2)
Santa Rosa Jr. College E-1 (page 20)	Santa Rosa	CityBus 1, 4, 10, 14 Sonoma County Transit 20, 30, 44, 48, 60, 62
Scandia Funland G-2 (page 20)	Rohnert Park	Sonoma County Transit 14, 44, 48
Sharpsteen Museum	Calistoga	VINE 10 (not on map)
Solano Community College C-3	Fairfield	SolTrans 85 Fairfield and Suisun Transit 7
Sonoma Plaza I-2 (page 20)	Sonoma	Sonoma County Transit 30, 32, 40
Sonoma State University H-1 (page 20)	Rohnert Park	Sonoma County Transit 10, 26 44
Stinson Beach E-1 (page 19)	Stinson Beach	Marin Transit 61
Vacaville Premium Outlets C-4	Vacaville	Vacaville City Coach 4, 5, 6 Yolobus 220
Vallejo Naval & Historical Museum B-1 (page 20)	Vallejo	SolTrans 1, 2, 3, 4, 5, 6, 7, 8, 78, 80, 85 VINE 10, 29
Western Railway Museum D-4 (page 20)	Rio Vista	Rio Vista Delta Breeze 50
Solano Mall C-4	Fairfield	Fairfield and Suisun Transit 1A, 1B, 3A, 3B, 5, 6, 20, 30 Rio Vista Delta Breeze 50 SolTrans 85

REGIONAL FERRY SERVICE

Information on regional ferry service is available on the phone at 511 or on the web at 511.org. Call 511 and simply ask for "Transit Agencies" and then say the name of the ferry service.

San Francisco Bay Ferry
Alameda, Oakland, San Francisco, Vallejo, Angel Island, South San Francisco, AT&T Park

Golden Gate Ferry
Larkspur, Sausalito, San Francisco, AT&T Park

Angel Island-Tiburon Ferry
Tiburon and Angel Island

Alcatraz Cruises
Alcatraz
For information on Alcatraz cruises, visit www.alcatrazcruises.com or call 415-981-ROCK

Blue & Gold Fleet
Angel Island, Sausalito, San Francisco, Tiburon, and Bay cruises and charters



Free Transit Information: Call 511/Visit 511.org

REGIONAL AIRPORT INFORMATION

For information on public transportation or airport ground transportation, call 511 and say "Airports" or visit the "Get Around" section on 511.org. You also can call the individual airports' direct ground transportation information numbers, or visit their websites. In addition to transit, many private bus, van, limo and taxi companies serve each of the three airports.



San Francisco International Airport (SFO)
650-821-8211 or 800-I-FLY-SFO
www.flysfo.com



Oakland International Airport (OAK)
510-563-3300
AirBART: 510-465-BART
www.flyoakland.com



San Jose International Airport (SJC)
408-277-4SKY
VTA Airport Flyer: 408-321-2300
www.flysanjose.com

511 PHONE, WEB & MOBILE TIPS

511 Phone Tips & Tricks

- Feel free to **interrupt the system** if you already know what you want.
- **Use shortcuts** from the main menu to go directly to the feature you want. You can say "Transit Agencies," "AC Transit," "Muni," "SamTrans," "BART," "VTA," "Caltrain," "Golden Gate Transit," "Paratransit," "Airports," "Driving Times" or "Traffic Conditions."
- Say "**Repeat**" at any time to hear the information again, "**Main Menu**" to start over or "**Go Back**" to return to a previous menu.
- Press zero at every menu to hear touch-tone options.
- Don't forget you can always say "**Help**" if you need it, or "**Stop**" to make your selection again.

511 Web Tips & Tricks

- **Check the Announcements** on 511.org often for news and updates on 511's latest offerings.
- You can find the latest information on **transit fares, service changes, and events** in the "Announcements" on the 511 Transit home page.
- **Going to or from the airport** on transit? When using the 511 Transit Trip Planner, just enter **SFO, OAK** or **SJC** in the address entry box. You can leave the city box blank.
- Going shopping, to the museum, or a sporting event? Use the **Popular Destinations** feature on the 511 Transit page to plan your trip on transit.
- Do you want to know when your bus or train is leaving? Use the **Real-Time Departures** tool on the 511 Transit page and receive real-time transit departure predictions.

511 Mobile

If you're heading out the door or already on your way, you can access some of 511's most popular features on your smartphone or mobile device. With 511 Mobile, you can:

- Receive real-time transit departure predictions
- Plan your public transit trip
- Build your own custom transit schedule
- Check real-time traffic conditions on the live traffic map

Go to **m.511.org** from your mobile device to get started. Save 511 Mobile to your home screen for quick access from your smartphone.

You can also download the 511 SF Bay – Transit app for Android and iPhone4 to plan a trip from your smartphone.

Bay Area Rail Service

