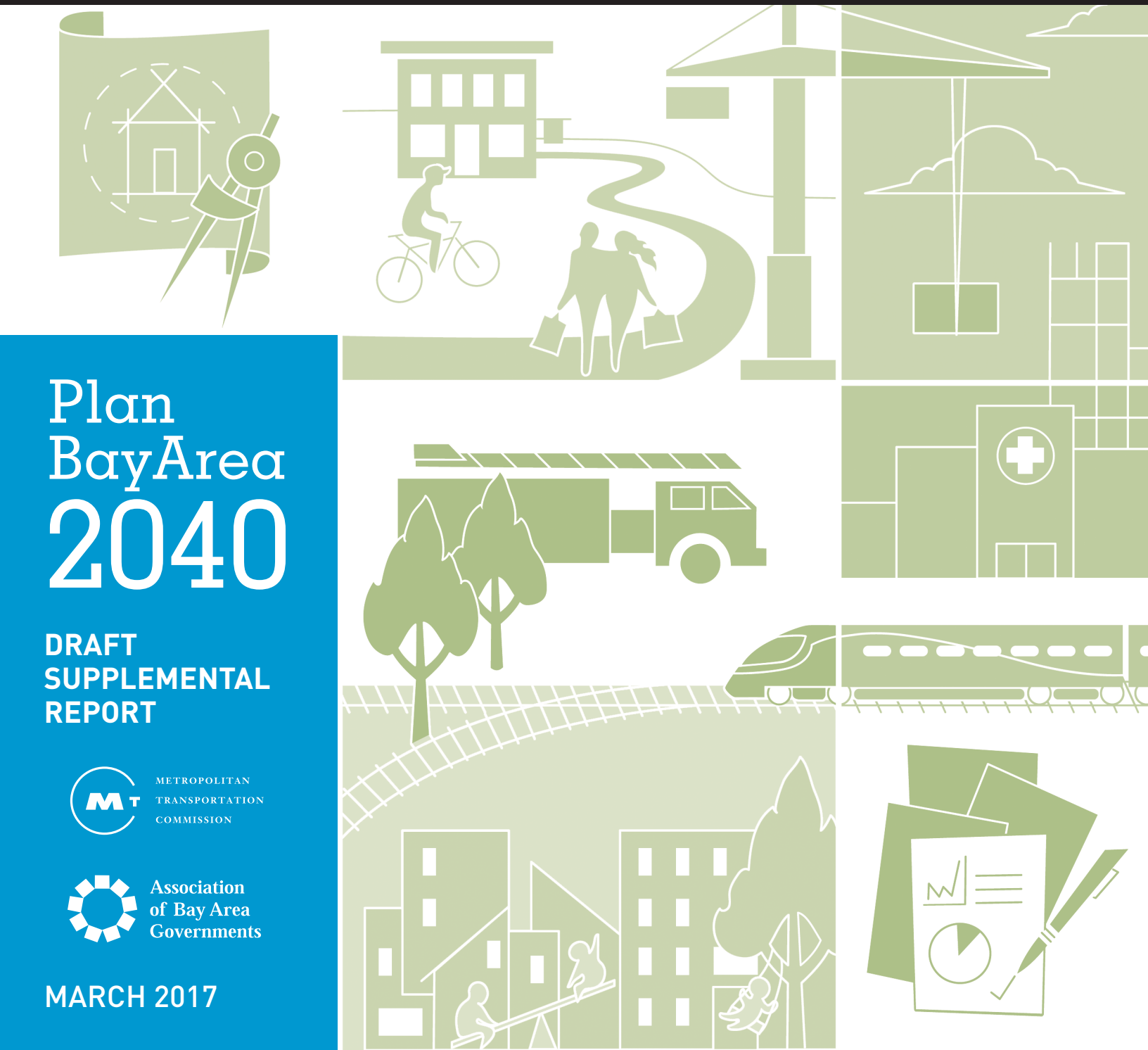




NATIVE AMERICAN TRIBAL OUTREACH REPORT



Plan BayArea 2040

DRAFT
SUPPLEMENTAL
REPORT



METROPOLITAN
TRANSPORTATION
COMMISSION



Association
of Bay Area
Governments

MARCH 2017

Metropolitan Transportation Commission

Jake Mackenzie, Chair
Sonoma County and Cities

Scott Haggerty, Vice Chair
Alameda County

Alicia C. Aguirre
Cities of San Mateo County

Tom Azumbrado
U.S. Department of Housing
and Urban Development

Jeannie Bruins
Cities of Santa Clara County

Damon Connolly
Marin County and Cities

Dave Cortese
Santa Clara County

Carol Dutra-Vernaci
Cities of Alameda County

Dorene M. Giacomini
U.S. Department of Transportation

Federal D. Glover
Contra Costa County

Anne W. Halsted
San Francisco Bay Conservation
and Development Commission

Nick Josefowitz
San Francisco Mayor's Appointee

Jane Kim
City and County of San Francisco

Sam Liccardo
San Jose Mayor's Appointee

Alfredo Pedroza
Napa County and Cities

Julie Pierce
Association of Bay Area
Governments

Bijan Sartipi
California State
Transportation Agency

Libby Schaaf
Oakland Mayor's Appointee

Warren Slocum
San Mateo County

James P. Spering
Solano County and Cities

Amy R. Worth
Cities of Contra Costa County

Association of Bay Area Governments

Councilmember Julie Pierce
ABAG President
City of Clayton

Supervisor David Rabbitt
ABAG Vice President
County of Sonoma

Representatives From Each County

Supervisor Scott Haggerty
Alameda

Supervisor Nathan Miley
Alameda

Supervisor Candace Andersen
Contra Costa

Supervisor Karen Mitchoff
Contra Costa

Supervisor Dennis Rodoni
Marin

Supervisor Belia Ramos
Napa

Supervisor Norman Yee
San Francisco

Supervisor David Canepa
San Mateo

Supervisor Dave Pine
San Mateo

Supervisor Cindy Chavez
Santa Clara

Supervisor David Cortese
Santa Clara

Supervisor Erin Hannigan
Solano

Representatives From Cities in Each County

Mayor Trish Spencer
City of Alameda / Alameda

Mayor Barbara Halliday
City of Hayward / Alameda

Vice Mayor Dave Hudson
City of San Ramon / Contra Costa

Councilmember Pat Eklund
City of Novato / Marin

Mayor Leon Garcia
City of American Canyon / Napa

Mayor Edwin Lee
City and County of San Francisco

John Rahaim, Planning Director
City and County of San Francisco

**Todd Rufo, Director, Economic
and Workforce Development,
Office of the Mayor**
City and County of San Francisco

Mayor Wayne Lee
City of Millbrae / San Mateo

Mayor Pradeep Gupta
City of South San Francisco / San
Mateo

Mayor Liz Gibbons
City of Campbell / Santa Clara

Mayor Greg Scharff
City of Palo Alto / Santa Clara

Len Augustine, Mayor
City of Vacaville / Solano

Mayor Jake Mackenzie
City of Rohnert Park / Sonoma

**Councilmember
Annie Campbell Washington**
City of Oakland

**Councilmember
Lynette Gibson McElhaney**
City of Oakland

Councilmember Abel Guillen
City of Oakland

Councilmember Raul Peralez
City of San Jose

Councilmember Sergio Jimenez
City of San Jose

Councilmember Lan Diep
City of San Jose

Advisory Members

William Kissinger
Regional Water Quality
Control Board



Plan Bay Area 2040: Draft Native American Tribal Outreach Report

March 2017



METROPOLITAN
TRANSPORTATION
COMMISSION



Association of
Bay Area Governments

Bay Area Metro Center
375 Beale Street
San Francisco, CA 94105

(415) 778-6700
info@mtc.ca.gov
www.mtc.ca.gov

phone
e-mail
web

(415) 820-7900
info@abag.ca.gov
www.abag.ca.gov

Project Staff

Ken Kirkey

Director, Planning, MTC

Randy Rentschler

Director, Legislation and Public Affairs, MTC

Matt Maloney

Principal Planner, MTC

Leslie Lara-Enríquez

Public Information Officer, MTC

Table of Contents

Introduction	1
Overview of Plan Bay Area 2040 Planning Process.....	1
Plan Bay Area 2040 Outreach to Native American Tribes	2
Phase 1 Consultation	2
AB 52 Consultation	2
General Consultation.....	2
Phase 2 Consultation	3
Appendix 1	4

List of Tables

Table 1. Plan Bay Area 2040 Outreach and Government-to-Government Activities 2

Introduction

State and federal regulations require the Metropolitan Transportation Commission (MTC) to conduct government-to-government consultation regarding MTC's planning and programming activities with tribal governments of federally-recognized Native American tribes. Additionally, effective July 1, 2015, Assembly Bill 52 (Gatto, Statutes of 2014) began requiring that state and local agencies analyze the impacts to Native American cultural resources under the California Environmental Quality Act (CEQA). The law introduced new state requirements for consultation with Native American tribal governments. As such, lead agencies under CEQA must work with tribal governments to avoid or mitigate the impacts to cultural resources.

This report documents MTC's outreach to the region's Native American tribes during preparation of Plan Bay Area 2040, the region's long-range transportation plan and sustainable communities strategy for the nine-county San Francisco Bay Area.

Overview of Plan Bay Area 2040 Planning Process

Plan Bay Area is a state-mandated, integrated long-range transportation, land-use and housing plan. By law (Senate Bill 375), all regions in California must complete a Sustainable Communities Strategy (SCS) as part of a Regional Transportation Plan (RTP). In the Bay Area, the Metropolitan Transportation Commission (MTC) and the Association of Bay Area Governments (ABAG) are jointly responsible for developing and adopting an SCS that integrates transportation, land-use and housing to meet greenhouse gas reduction targets set by the California Air Resources Board (CARB).

The region adopted its previous Plan — Plan Bay Area — in July 2013. As the Bay Area's first regional transportation plan to encompass a Sustainable Communities Strategy, the original Plan Bay Area charted a course for reducing per-capita greenhouse gas emissions through the promotion of compact, mixed-use residential and commercial neighborhoods near transit. The Plan identified Priority Development Areas (PDAs) and supported them regionally with planning grants, technical assistance and prioritization for various regional and state funding related to transportation infrastructure and affordable housing.

MTC and ABAG launched the Plan Bay Area 2040 planning process in 2015. The plan took shape over the next two years, through extensive public outreach, analysis, and the development of targets that can be forecasted by modeling tools and potentially influenced by the policies and investments in the plan. Plan Bay Area 2040 is a limited and focused update that builds on the growth pattern and strategies developed during the original Plan Bay Area, but with updated planning assumptions that incorporate key economic, demographic, and financial trends from the last four years.

Plan Bay Area 2040 Outreach to Native American Tribes

MTC coordinated the following outreach and government-to-government activities during the development of Plan Bay Area 2040. Due to the Plan's limited and focused update, outreach activities occurred over two phases versus the customary three phases.

The details of each phase are described below.

Table 1. Plan Bay Area 2040 Outreach and Government-to-Government Activities

Phase	Activity	Activity Date	Materials
1	AB 52 Consultation	Ongoing	Appendix 1
1	Native American Tribal Summit & Outreach	June 13, 2016	Appendix 1
2	TBD	TBD	TBD

Phase 1 Consultation

ABAG and MTC began the Plan Bay Area 2040 outreach and consultation process in spring 2016. General outreach (as required by state and federal law) and consultation (as required by AB 52) occurred during the same period.

AB 52 Consultation

Assembly Bill 52 (Gatto, Statutes of 2014) establishes a new category of resources called “tribal cultural resources” that must be considered under the CEQA process. The new category considers tribal cultural value in addition to scientific and archaeological values when determining impacts and mitigation of a project. Additionally, AB 52 requires lead agencies to establish a meaningful consultation process between California Native American tribal governments and lead agencies. The law requires that prior to the release of an Environmental Impact Report (EIR), the lead agency shall begin consultation if a Native American government requests, in writing, to be notified of projects that affect them *and* request consultation, in writing, within 30 days of such notification. However, to meet the spirit of the law and establish a “meaningful consultation process,” ABAG and MTC notified affected tribes (identified by the Native American Heritage Commission) at the start of preparation of the Plan Bay Area 2040 EIR.

On May 3, 2016, MTC staff requested via email a list of tribes traditionally and culturally affiliated with the geographic area of Plan Bay Area 2040 from the Native American Heritage Commission (NAHC). MTC staff received the Tribal Consultation List on May 23, 2016, which includes 17 tribes traditionally and culturally affiliated with the nine-county San Francisco Bay Area. The list of affected tribes is included as Appendix 1, Exhibit 1. A detailed summary of AB 52 consultation activities during Phase 1 is included in Appendix 1 as Exhibit 2.

General Consultation

In addition to AB 52 outreach activities, MTC staff organized a Tribal Summit that took place on Monday, June 13, 2016 to solicit feedback on the three alternative scenarios developed for the Plan Bay Area 2040 update. MTC staff sent invitation letters on May 26, 2016 to key tribal representatives (see Appendix 1, Exhibit 3 & 4) inviting them to the summit. Additionally, MTC staff also invited all the representatives listed in the Tribal Consultation List provided by the NAHC.

Deputy Executive Director for Policy Alix Bockelman and MTC Vice Chair and Rohnert Park vice mayor Jake Mackenzie welcomed the group. California State Department of Transportation (Caltrans) District 4 Branch Chief Blesilda Gebreyesus provided an update on Caltrans' efforts to outreach and coordinate with tribes. Matt Maloney, MTC principal for major projects, provided an update on Plan Bay Area 2040 and the three scenarios developed. The updates were followed by small-group discussions on the following topics: Plan Bay Area 2040 scenarios, the 2017 Transportation Improvement Program and local transportation issues. During the summit, staff offered the option to conduct government-to-government consultation; however, none of the tribal representatives in attendance requested such consultation. The materials from the summit are included in Appendix 1.

The consultation was hosted by the National Indian Justice Center, an Indian-owned and operated non-profit corporation, at their offices in the city of Santa Rosa. Also in attendance was Brad Paul, ABAG Deputy Executive Director; Caltrans District 4 System and Regional Planning Chief Stephen H. Yokoi; Office of Cultural Resource Studies Chief Brett Rushing of Caltrans District 4; Ngozi Ezekwo of the Regional Planning and Native American Liaison Branch at Caltrans District 4; Janet Spilman, director of planning at the Sonoma County Transportation Authority (SCTA); and Chris Barney, senior transportation planner at SCTA. These representatives provided the tribes with a direct connect to all the players in the state, regional and county levels of transportation in the region.

Phase 2 Consultation

An additional Tribal Summit will be scheduled in spring of 2017; this report will be updated after Plan Bay Area 2040 adoption to reflect new information.

Appendix 1

Appendix 1: Table of Contents

Exhibit 1: Native American Heritage Commission Tribal Consultation List for the Nine-County San Francisco Bay Area	1
Exhibit 2: AB 52 Consultation Activities	2
Exhibit 3: Spring 2016 Plan Bay Area 2040 Tribal Summit Invitation Letter	5
Exhibit 4: Spring 2016 Plan Bay Area 2040 Tribal Summit Invitation List	6
Exhibit 5: Spring 2016 Plan Bay Area 2040 Tribal Summit Attendees.....	11
Exhibit 6: Spring 2016 Plan Bay Area 2040 Tribal Summit Meeting Materials	12
Exhibit 7: Spring 2016 Plan Bay Area 2040 Tribal Summit Meeting Handouts.....	26

Exhibit 1: Native American Heritage Commission Tribal Consultation List for the Nine-County San Francisco Bay Area

Tribal Government

- 1. Amah Mutsun Tribal Band**
- 2. Amah Mutsun Tribal Band of Mission San Juan Bautista**
- 3. Cloverdale Rancheria of Pomo Indians**
- 4. Coastanoan Rumsen Carmel Tribe**
- 5. Cortina Band of Indians**
- 6. Cortina Rancheria**
- 7. Dry Creek Rancheria of Pomo Indians**
- 8. Federated Indians of Graton Rancheria**
- 9. Indian Canyon Mutsun Band of Costanoan**
- 10. Kashia Band of Pomo Indians of the Stewarts Point Rancheria**
- 11. Lytton Rancheria of California**
- 12. Middletown Rancheria of Pomo Indians**
- 13. Muwekma Ohlone Indian Tribe of the San Francisco Bay Area**
- 14. North Valley Yokuts Tribe**
- 15. Ohlone Indian Tribe**
- 16. Wilton Rancheria**
- 17. Yocha Dehe Wintun Nation**

Exhibit 2: AB 52 Consultation Activities

Table 2.11-4 Summary of AB 52 Consultation

Native American Contact Name	Native American Contact Group	Date of Initial Letter	Date(s) Reply Received	Comment
Mr. Gene Buvelot	Federated Indians of Graton Rancheria	August 12, 2016	September 30, 2016	Email from Federated to MTC noting that tribe has no comments but asking to be notified of any changes in the project.
Rosemary Cambra	Muwekma Ohlone Indian Tribe of the San Francisco Bay Area	August 12, 2016	None	None
Tony Cerda	Coastanoan Rumsen Carmel Tribe	August 12, 2016	MTC letter returned as undeliverable	None
Reno Keoni Franklin	Kashia Band of Pomo Indians of the Stewarts Point Rancheria	August 12, 2016	None	None
Andrew Galvan	Ohlone Indian Tribe	August 12, 2016	None	None
Patricia Hermosillo	Cloverdale Rancheria of Pomo Indians	August 12, 2016	None	None
Raymond Hitchcock	Wilton Rancheria	August 12, 2016	None	None
Leland Kinter	Yocha Dehe Wintun Nation	August 12, 2016	October 10, 2016 letter from Yocha DeHe to MTC requesting consultation	October 21, 2016 email from MTC to Yocha DeHe requesting dates and location for consultation. December 12, 2016 email from MTC to invite Yocha DeHe to the December 9, 2016, MTC/ABAG meeting to discuss the scoping feedback and alternatives received on the EIR for Plan Bay Area 2040.
Valentin Lopez	Amah Mutsun Tribal Band (Galt)	August 12, 2016	None	August 10, 2016 call from Amah Band to MTC requesting information. August 12, 2016 call from MTC to Amah Band notifying that August 12, 2016 letter was mailed and offering follow-up.
Marjorie Mejia	Lytton Rancheria	August 12, 2016	None	None
Katherine Erolinda Perez	North Valley Yokuts Tribe	August 12, 2016	None	None
Greg Sarris	Federated Indians of Graton Rancheria	August 12, 2016	September 30, 2016	Email from Federated to MTC noting that tribe has no comments but asking to be notified of any changes in the project.
Ann Marie Sayers	Indian Canyon Mutsun Band of Costanoan	August 12, 2016	None	None

Table 2.11-4 Summary of AB 52 Consultation

Native American Contact Name	Native American Contact Group	Date of Initial Letter	Date(s) Reply Received	Comment
Jose Simon, III	Middletown Rancheria of Pomo Indians	August 12, 2016	None	None
Charlie Wright	Cortina Rancheria	August 12, 2016	None	None
Chris Wright	Dry Creek Rancheria Band of Pomo Indians	August 12, 2016	None	None
Irene Zwierlein	Amah Mutsun Tribal Band of Mission San Juan Bautista	August 12, 2016	None	None
Randy Yonemura	lone Band of Miwok Indians	March 2, 2016 Letter from lone Band of Miwok Indians requesting consultation on pursuant to AB 52	None	<p>March 31, 2016 Letter to lone tribe from MTC offering to initiate consultation, requesting a meeting, and informing regarding upcoming NOP release</p> <p>May 24, 2016 Letter to lone Tribe noting that no response to March 31st letter was received, providing copy of NOP, offering again to initiate consultation, inviting to scheduled open houses, inviting to scoping meetings, and inviting to Tribal Summit.</p> <p>July 13, 2016 Email received from lone Tribe requesting information, details, records searches, survey results, and EIRs.</p> <p>August 11, 2016 Email response from MTC to lone tribe explaining PBA 2040 is a plan level document and the specific information requested has not been produced. Email extended offer to meet and requested response by September 12, 2016.</p>

In addition to AB 52 consultation, MTC sent a copy of the NOP to the following tribes on May 16, 2016.

- | | |
|--|---|
| <ul style="list-style-type: none"> ▲ Cloverdale Rancheria of Pomo Indians ▲ Dry Creek Rancheria Band of Pomo Indians ▲ Federated Indians of Graton Rancheria ▲ lone Band of Miwok Indians ▲ Kashia Band of Pomo Indians of the Stewarts Point Rancheria | <ul style="list-style-type: none"> ▲ National Indian Justice Center ▲ Redwood Valley Rancheria ▲ Scotts Valley Band of Pomo Indians ▲ Torres Martinez Desert Cahuilla Indians |
|--|---|

On May 26, MTC mailed invitations to a Tribal Summit that was held on June 13. The invitations were sent to the following tribes:

<ul style="list-style-type: none"> ▲ Amah Mutsun Tribal Band ▲ Amah Mutsun Tribal Band of Mission San Juan Bautista ▲ Big Valley Rancheria ▲ Cloverdale Rancheria of Pomo Indians ▲ Coastanoan Rumsen Carmel Tribe ▲ Cortina Band of Indians ▲ Cortina Rancheria ▲ Coyote Valley Band of Pomo Indians ▲ Dry Creek Rancheria Band of Pomo Indians ▲ Federated Indians of Graton Rancheria ▲ Guidiville Rancheria ▲ Indian Canyon Mutsun Band of Costanoan ▲ Ione Band of Miwok Indians ▲ Kashia Band of Pomo Indians of the Stewarts Point Rancheria ▲ Lower Lake Rancheria Koi Nation 	<ul style="list-style-type: none"> ▲ Lytton Rancheria ▲ Middletown Rancheria of Pomo Indians ▲ Muwekma Ohlone Indian Tribe of the SF Bay Area ▲ National Indian Justice Center ▲ North Valley Yokuts Tribe ▲ Potter Valley Rancheria ▲ Redwood Valley Little River Band of Pomo Indians ▲ Redwood Valley Rancheria ▲ River Rock Casino ▲ Robinson Rancheria ▲ Scotts Valley Band of Pomo Indians ▲ The Ohlone Indian Tribe ▲ Torres Martinez Desert Cahuilla Indians ▲ Wilton Rancheria ▲ Yocha Dehe Wintun Nation
--	---

Exhibit 3: Spring 2016 Plan Bay Area 2040 Tribal Summit Invitation Letter



Bay Area Metro Center
375 Beale Street, Suite 800
San Francisco, CA 94105
415.778.6700



Association of
Bay Area Governments

Bay Area Metro Center
375 Beale Street, Suite 700
San Francisco, CA 94105
415.820.7900



May 26, 2016

Mr. Joseph Myers, Executive Director
National Indian Justice Center

Re: Plan Bay Area 2040 Tribal Summit and Outreach

Dear Mr. Myers,

We are very pleased to invite you to attend a consultation meeting with the Bay Area's Native American Tribes and regional agencies to discuss Plan Bay Area 2040 — our region's long-range transportation, housing and land use plan. Plan Bay Area 2040 is the strategic update to Plan Bay Area, which was jointly approved by the Association of Bay Area Governments (ABAG) Executive Board and by the Metropolitan Transportation Commission (MTC) on July 18, 2013.

Please join us on Monday, June 13 from 10:30 a.m. to 1:00 p.m. at the National Indian Justice Center, 5250 Aero Drive, Santa Rosa, CA 95403. Mr. Joseph Myers, Executive Director of the National Indian Justice Center, will host and facilitate the summit. We will start serving breakfast snacks at 10:00 a.m., and lunch also will be provided.

Please note that this summit will consist of two parts. First, the discussion with executives from our agencies will be from 10:30 a.m. to approximately 12:00 p.m. Second, we will hold an optional transportation information session from 12:15 p.m. to 1:00 p.m. This will consist of an overview of MTC's Vital Signs initiative.

MTC and ABAG appreciate your interest and look forward to your participation in this meeting. Please respond to Leslie Lara-Enríquez, MTC Public Information Officer, at 415-778-5213 or llara@mtc.ca.gov and provide her with the name, title and affiliated government of the guests wishing to attend. Should you prefer a government-to-government consultation or are unable to attend the meeting, MTC and ABAG would be pleased to schedule a consultation with you or representatives of your government to discuss these topics or other items of interest.

Should you have any questions, please feel free to contact Leslie at the number above or MTC's Principal for Major Projects, Matt Maloney at 415-778-5220.

Sincerely,

A handwritten signature in blue ink, appearing to read 'Dave Cortese'.

DAVE CORTESE
Chair
Metropolitan Transportation Commission

A handwritten signature in blue ink, appearing to read 'Julie Pierce'.

JULIE PIERCE
President
Association of Bay Area Governments

DC:JP:ll
J:\PROJECT\2017 RTP_SCS\Tribal Consultation\2016 Outreach\Invitation_Letter.docx

Exhibit 4: Spring 2016 Plan Bay Area 2040 Tribal Summit Invitation List

1. Ms. Jeannette Anglin, Secretary Federated Indians of Graton Rancheria
2. Hon. Tracey Avila, Chairperson Robinson Rancheria
3. Mr. Robert Baguio, Member Federated Indians of Graton Rancheria
4. Ms. Pamela Baumgartner, Tribal Administrator Ione Band of Miwok Indians
5. Mr. Daniel Beltran, Chairman Lower Lake Rancheria Koi Nation
6. Mr. Dino Beltran, Secretary/Treasurer Lower Lake Rancheria Koi Nation
7. Ms. Thelma Brafford, Tribal Administrator Cortina Rancheria
8. Mr. Gene Buvelot, Treasurer/Cultural Resource Federated Indians of Graton Rancheria
9. Hon. Rosemary Cambra, Chairperson Muwekma Ohlone Indian Tribe of the San Francisco Bay Area
10. Ms. Mary Camp, Tribal Administrator Redwood Valley Rancheria
11. Ms. Joanne Campbell, Member Federated Indians of Graton Rancheria
12. Hon. Tony Cerda, Chairperson Coastanoan Rumsen Carmel Tribe
13. Mr. Rodney Clements, Tribal Administrator Federated Indians of Graton Rancheria
14. Mr. David DeLira, Tribal Engineer Dry Creek Rancheria Band of Pomo Indians
15. Mr. Michael Derry, Planner/Economic Developer Guidiville Rancheria
16. Mr. Anthony Duncan, Tribal Transportation Planner Robinson Rancheria
17. Hon. Silve Espinoza, Vice Chair Cloverdale Rancheria of Pomo Indians
18. Hon. John Feliz, Chairperson Coyote Valley Band of Pomo Indians
19. Mr. David Fendrick, CEO River Rock Casino
20. Ms. Mary Figueroa, Tribal Official Lytton Rancheria

Exhibit 4: Spring 2016 Plan Bay Area 2040 Tribal Summit Invitation List

21. Ms. Shannon Ford, Housing Director
Scotts Valley Band of Pomo Indians
22. Hon. Reno Keoni Franklin, Chairperson
Kashia Band of Pomo Indians of the Stewarts Point Rancheria
23. Mr. Andrew Galvan
The Ohlone Indian Tribe
24. Mr. Walter Grey, Tribal Administrator
Guidiville Rancheria
25. Ms. Nina Hapner, Director of Environmental Services
Kashia Band of Pomo Indians of the Stewarts Point Rancheria
26. Ms. Gillian Hayes
Federated Indians of Graton Rancheria
27. Hon. Patricia Hermosillo, Chairperson
Cloverdale Rancheria of Pomo Indians
28. Ms. Christina Hermosillo, Secretary
Cloverdale Rancheria of Pomo Indians
29. Hon. Raymond Hitchcock, Chairperson
Wilton Rancheria
30. Hon. Harvey Hopkins, Chairperson
Dry Creek Rancheria Band of Pomo Indians
31. Hon. Valentino Jack, Chairperson
Big Valley Rancheria
32. Hon. Johnny Jamerson, Acting Chairperson
Ione Band of Miwok Indians
33. Mr. Tom Keagan, Environmental Manager
Dry Creek Rancheria Band of Pomo Indians
34. Hon. Leland Kinter, Chairperson
Yocha Dehe Wintun Nation
35. Ms. Angelique Lane, Member-At-Large
Kashia Band of Pomo Indians of the Stewarts Point Rancheria
36. Ms. Lisa Linder, Administrative Assistant
Guidiville Rancheria
37. Hon. Valentin Lopez, Chairperson
Amah Mutsun Tribal Band
38. Hon. Cathy Lopez, Vice-Chairperson
Lytton Rancheria
39. Ms. Vickey Macias, Tribal Administrator/Transp. Planner
Cloverdale Rancheria of Pomo Indians
40. Ms. Elayne May-Muro, Member-At-Large
Kashia Band of Pomo Indians of the Stewarts Point Rancheria
41. Mr. Brad McDonald, Tribal Administrator
Coyote Valley Band of Pomo Indians

Exhibit 4: Spring 2016 Plan Bay Area 2040 Tribal Summit Invitation List

42. Hon. Marshall McKay, Cultural Resources Director
Yocha Dehe Wintun Nation
43. Hon. Marjorie Mejia, Chairperson
Lytton Rancheria
44. Ms. Lisa Miller, Tribal Administrator
Lytton Rancheria
45. Mr. Michael Mirelez, Cultural Resources Coordinator
Torres Martinez Desert Cahuilla Indians
46. Mr. Joseph Myers, Executive Director
National Indian Justice Center
47. Mr. Gabe Nevarez, Member-at-Large
Dry Creek Rancheria Band of Pomo Indians
48. Mr. Christopher Newell, Transportation Planner
Scotts Valley Band of Pomo Indians
49. Ms. Salvina Norris, Secretary/Treasurer
Dry Creek Rancheria Band of Pomo Indians
50. Mr. Danny Ocampo, Secretary
Lytton Rancheria
51. Mr. Rob Ottone, Tribal Administrator
Scotts Valley Band of Pomo Indians
52. Hon. Katherine Erolinda Perez, Chairperson
North Valley Yokuts Tribe
53. Ms. Gina Perrine
Kashia Band of Pomo Indians of the Stewarts Point Rancheria
54. Mr. Gus Pina, Tribal Administrator
Dry Creek Rancheria Band of Pomo Indians
55. Ms. Sandy Pinola, Tribal Vice Chairperson
Kashia Band of Pomo Indians of the Stewarts Point Rancheria
56. Ms. Irenia Quitiquit, Environmental Director
Scotts Valley Band of Pomo Indians
57. Ms. Rosemary Rahmaoui, Secretary
Potter Valley Rancheria
58. Hon. Debra Ramirez, Tribal Chairperson
Redwood Valley Rancheria
59. Mr. Ben Ray, Tribal Administrator
Big Valley Rancheria
60. Mr. Gabriel Ray, Chairman
Scotts Valley Band of Pomo Indians
61. Ms. Patricia Ray-Franklin, Secretary
Scotts Valley Band of Pomo Indians
62. Ms. Teresa Romero, Tribal Administrator
Kashia Band of Pomo Indians of the Stewarts Point Rancheria

Exhibit 4: Spring 2016 Plan Bay Area 2040 Tribal Summit Invitation List

63. Ms. Sandra Roope, Representative Cloverdale Rancheria of Pomo Indians
64. Hon. Salvador Rosales, Chairperson Potter Valley Rancheria
65. Ms. Linda Rosas, Transportation Planner Redwood Valley Little River Band of Pomo Indians
66. Ms. Lorelle Ross, Vice Chair/Tribal Administrator Federated Indians of Graton Rancheria
67. Ms. Sarah Ryan, EPA Council Member Big Valley Rancheria
68. Hon. Marlene Sanchez, Chairperson Guidiville Rancheria
69. Hon. Greg Sarris, Chairperson Federated Indians of Graton Rancheria
70. Hon. Ann Marie Sayers, Chairperson Indian Canyon Mutsun Band of Costanoan
71. Ms. Dianne Seidner, Environmental Planner Lytton Rancheria
72. Mr. Leonard Sheard, Member-At-Large Kashia Band of Pomo Indians of the Stewarts Point Rancheria
73. Hon. Jose Simon, III, Chairperson Middletown Rancheria of Pomo Indians
74. Mr. Lawrence Stafford, Member Federated Indians of Graton Rancheria
75. Mr. Burt Steele, Treasurer Lytton Rancheria
76. Ms. Carol Steele, Tribal Official Lytton Rancheria
77. Mr. Daniel Steele, Jr., Tribal Official Lytton Rancheria
78. Mr. Lawrence Stra, Bookkeeper Cloverdale Rancheria of Pomo Indians
79. Ms. Anne Swoveland Federated Indians of Graton Rancheria
80. Hon. Carol Tapia, Vice Chairperson Lower Lake Rancheria Koi Nation
81. Mr. Ken Tipon, Sacred Sites Committee Federated Indians of Graton Rancheria
82. Mr. Nick Tipon, Sacred Sites Committee Federated Indians of Graton Rancheria
83. Tracy Tripp, Tribal Council Secretary Ione Band of Miwok Indians

Exhibit 4: Spring 2016 Plan Bay Area 2040 Tribal Summit Invitation
List

84. Hon. Emilio Valencia, Tribal Chairperson
Kashia Band of Pomo Indians of the Stewarts Point Rancheria

85. Mr. Glen Villa, Cultural Heritage Committee
Ione Band of Miwok Indians

86. Ms. Violet Wilder, Tribal Secretary
Kashia Band of Pomo Indians of the Stewarts Point Rancheria

87. Ms. Elaine Willits, Treasurer
Cloverdale Rancheria of Pomo Indians

88. Hon. Charlie Wright, Chairperson
Cortina Rancheria

89. Hon. Chris Wright, Chairperson
Dry Creek Rancheria Band of Pomo Indians

90. Mr. Randy Yonemura, Cultural Committee Chair
Ione Band of Miwok Indians

91. Hon. Irene Zwierlein, Chairperson
Amah Mutsun Tribal Band of Mission San Juan Bautista

92. General Manager
River Rock Casino

93. Transportation Planner
Robinson Rancheria

94. Tribal Administrator
Big Valley Rancheria

95. Tribal Administrator
Robinson Rancheria

Exhibit 5: Spring 2016 Plan Bay Area 2040 Tribal Summit Attendees

Name	Affiliation
Chris Barney	Sonoma County Transportation Authority
Dino Beltran	Lower Lake Rancheria Koi Nation
Alix Bockleman	Metropolitan Transportation Commission
Louie Cerda	Coastanoan Rumsen Carmel Tribe
Tony Cerda	Coastanoan Rumsen Carmel Tribe
Ngozi Ezekwo	Caltrans
Blesilda Gebreyesus	Caltrans
Nina Hapner	Kashia Band of Pomo Indians of Stewarts Point Rancheria
Zach Ippoliti	Coastanoan Rumsen Carmel Tribe
Leslie Lara-Enríquez	Metropolitan Transportation Commission
Vickey Macias	Cloverdale Rancheria of Pomo Indians
Jake Mackenzie	City of Rohnert Park/MTC
Matt Maloney	Metropolitan Transportation Commission
Darlene Marsh	Cloverdale Rancheria of Pomo Indians
Ross McKeown	Metropolitan Transportation Commission
Brenda Muñoz	Coastanoan Rumsen Carmel Tribe
Carla Marie Muñoz	Coastanoan Rumsen Carmel Tribe
Desireé Muñoz	Coastanoan Rumsen Carmel Tribe
Brad Paul	Association of Bay Area Governments
Irenia Quitiquit	Scotts Valley Band of Pomo Indians
Sam Rodriguez	Coastanoan Rumsen Carmel Tribe
Brett Rushing	Caltrans
Janet Spilman	Sonoma County Transportation Authority
Stephen Yokoi	Caltrans

Exhibit 6: Spring 2016 Plan Bay Area 2040 Tribal Summit Meeting Materials



NATIVE AMERICAN TRIBAL SUMMIT & OUTREACH


National Indian Justice Center

Santa Rosa, California

June 13, 2016, 10:00 a.m.

AGENDA


- | | |
|----------|---|
| 10:00 AM | Registration and Breakfast |
| 10:30 AM | Welcome and Introductions
Joseph Myers, Executive Director, <i>National Indian Justice Center</i> |
| 10:40 AM | Opening Remarks
Jake Mackenzie, Vice Mayor, <i>City of Rohnert Park</i> & Vice Chair, <i>MTC</i> |
| 10:45 AM | California Transportation — Latest Outreach & Coordination with Tribes
Blesilda H. Gebreyesus, District Branch Chief, Regional Planning & Native American Liaison Branch, <i>Caltrans District 4</i> |
| 10:50 AM | Plan Bay Area 2040 Update
Matt Maloney, Principal, Major Projects, <i>MTC</i> |
| 11:10 AM | First Discussion Breakout
Two tables will be set up for discussions and Q&A. Tribal representatives will be invited to rotate from the first table to the second table for each of two consultation sessions. <ul style="list-style-type: none"> • <u>Plan Bay Area 2040 & the 2017 Transportation Improvement Program</u>
 <i>Discussion Leaders:</i> MTC Staff, ABAG Staff <ul style="list-style-type: none"> ○ <i>Plan Bay Area 2040 Scenarios</i> ○ <i>2017 Transportation Improvement Program</i> • <u>Local Transportation Consultation</u>
 <i>Discussion Leaders:</i> CMA Staff, Caltrans Staff |
| 11:50 AM | Break |
| 11:55 AM | Second Discussion Breakout
Tribal representatives will be invited to rotate to a different table for the second consultation breakout. <ul style="list-style-type: none"> • <u>Plan Bay Area 2040 & the Transportation Improvement Program</u> • <u>Local Transportation Consultation</u> |
| 12:35 PM | Lunch Break |
| 12:45 PM | Transportation Information Session: One-on-One Vital Signs Demonstrations
MTC Staff |
| 1:00 PM | Close |



Plan Bay Area 2040

Tribal Summit and Outreach

Matt Maloney, Principal, Major Projects, MTC
June 2, 2016



3/26/17 1

WHO WE ARE



Two agencies are charged with helping to plan long-range transportation, land use and housing in the nine county Bay Area. We share joint responsibility for the study and development of Plan Bay Area.



**METROPOLITAN
TRANSPORTATION
COMMISSION**

MTC is the transportation planning organization for the Bay Area. MTC is responsible for travel demand and transportation revenue forecasts and manages One Bay Area Grants (OBAG).



**Association of
Bay Area Governments**

ABAG is the regional land use and housing planning agency and Council of Governments for the Bay Area. ABAG is responsible for population, employment, and housing forecasts.

OUR PARTNERS



**San Francisco Bay
Conservation and Development Commission**



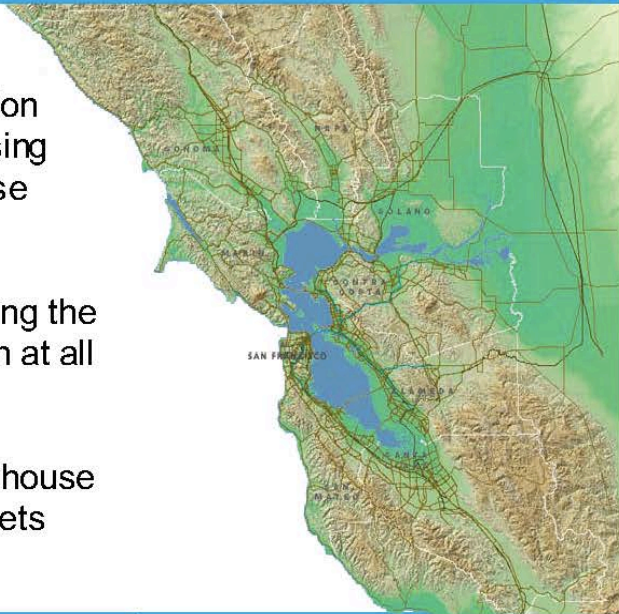
**BAY AREA
AIR QUALITY
MANAGEMENT
DISTRICT**

3/26/17 2

WHAT IS PLAN BAY AREA?


Plan Bay Area 2040

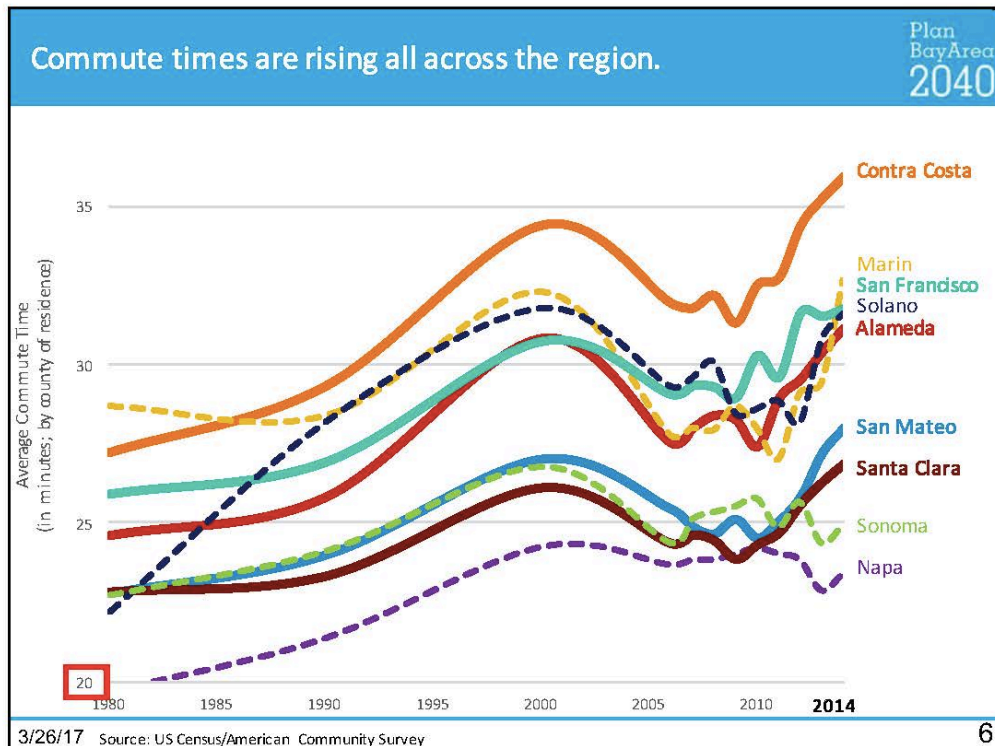
- Aligns transportation investments, housing growth and land use planning
- Blueprint for housing the region's population at all income levels
- Meets state greenhouse gas reduction targets

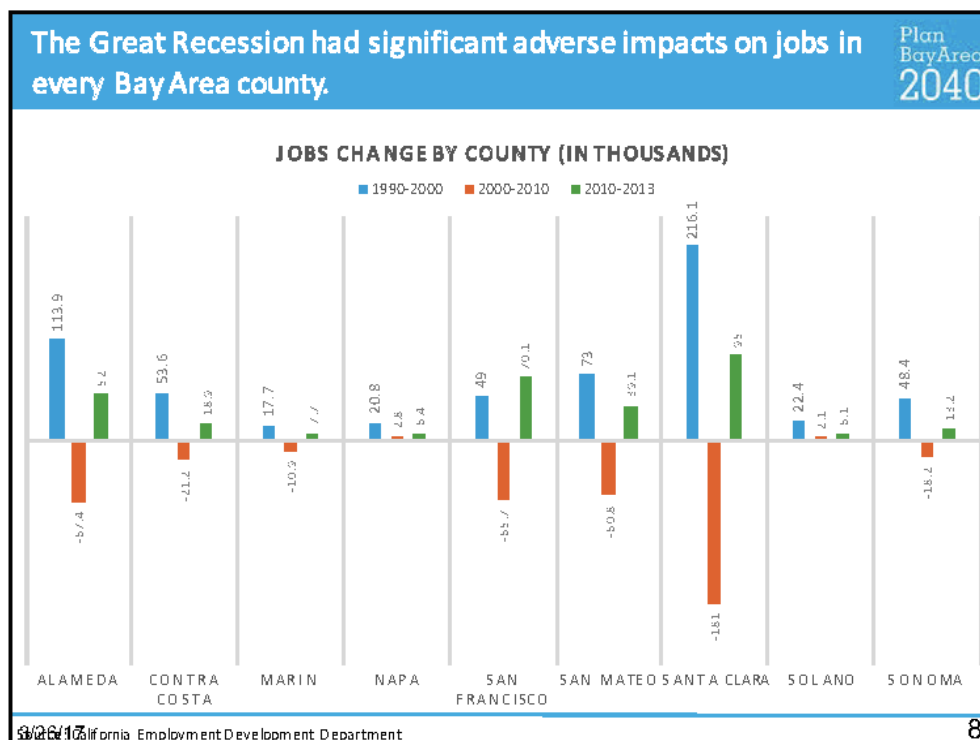
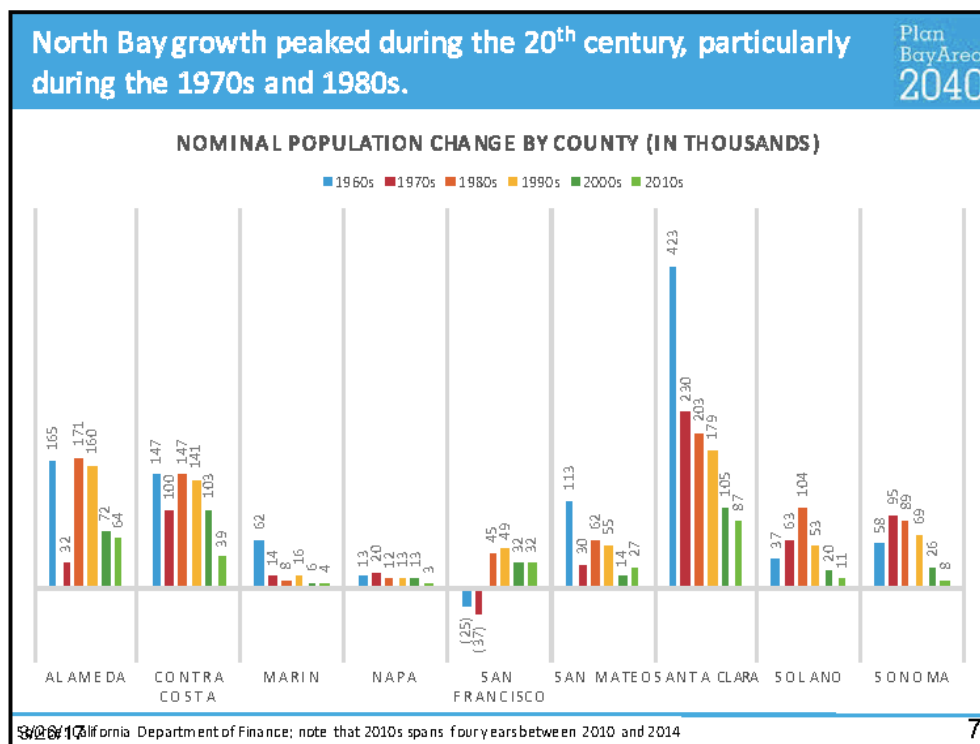


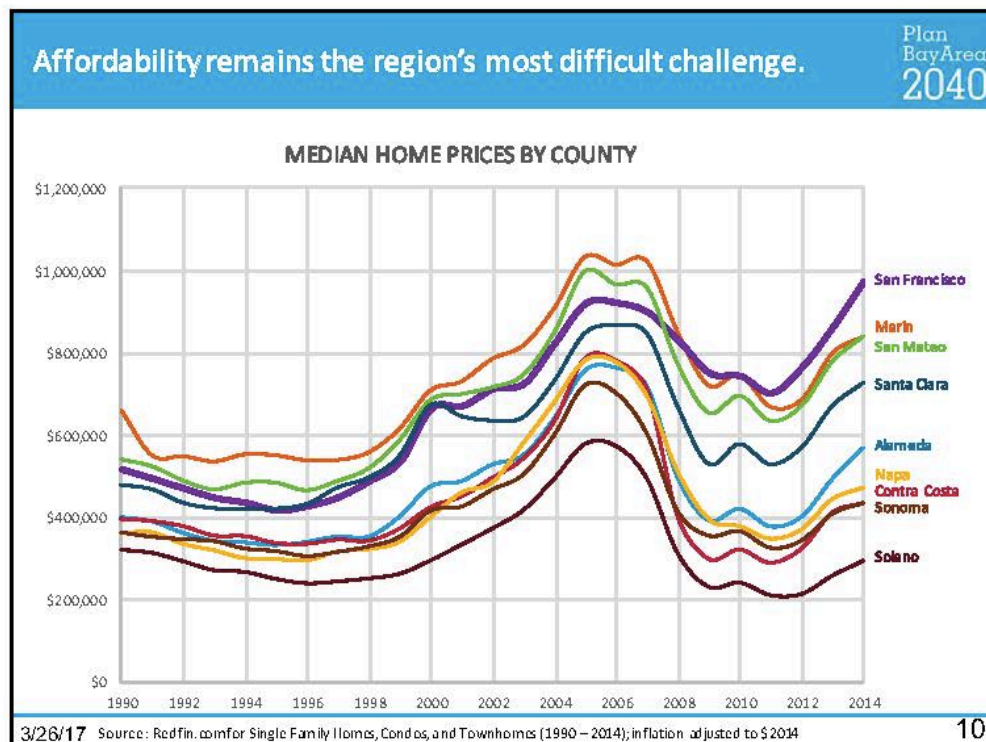
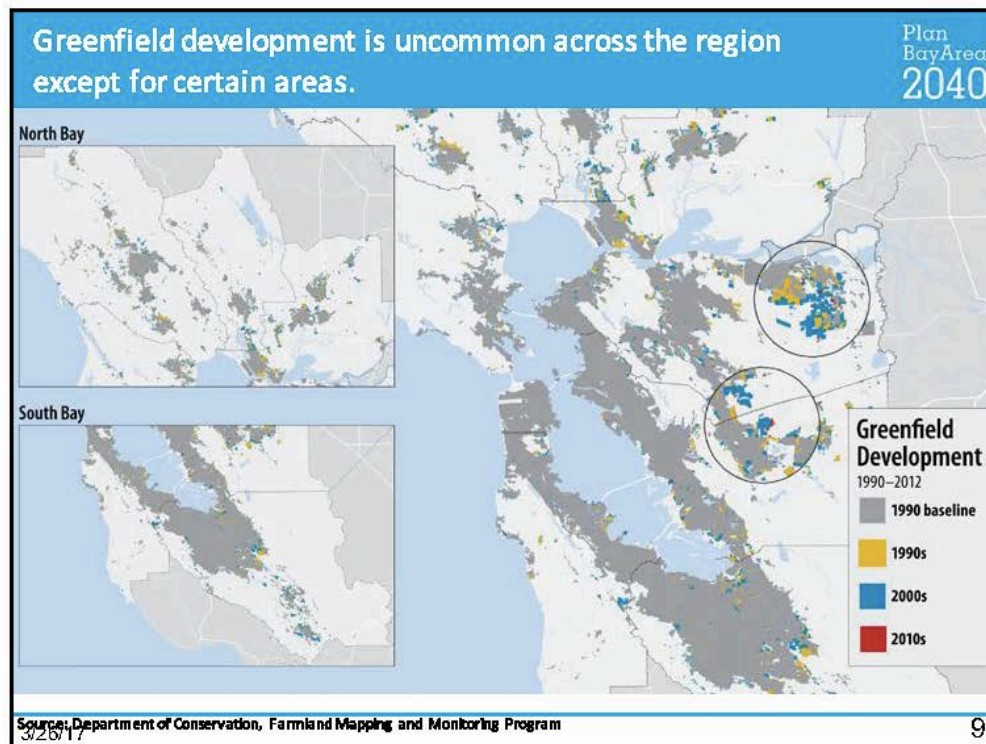
3/26/17

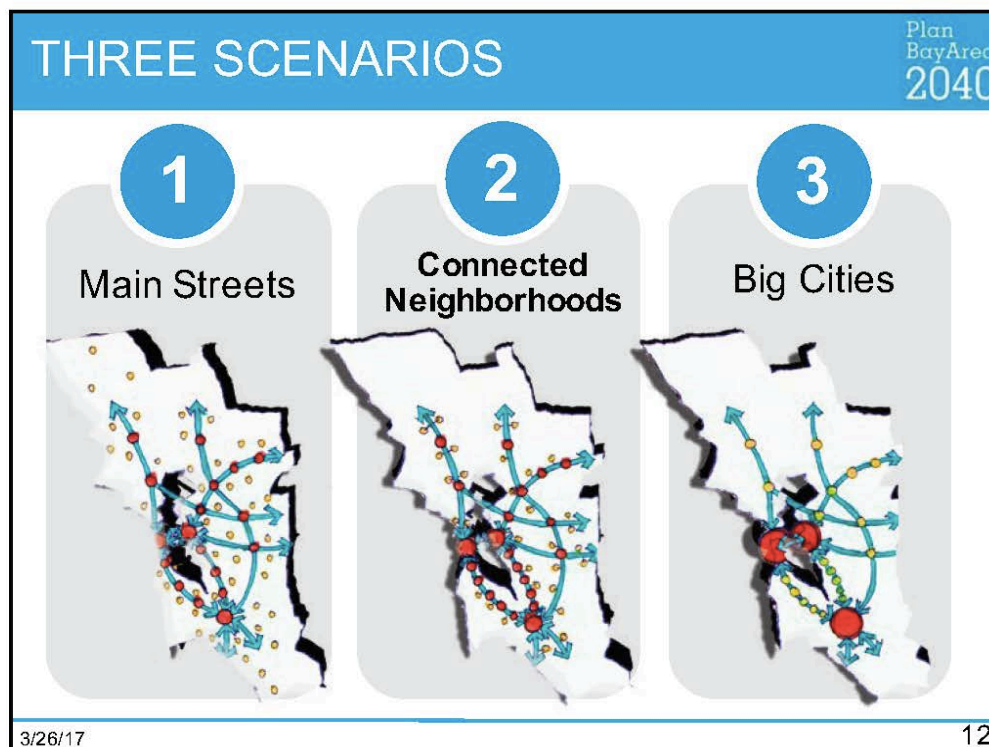
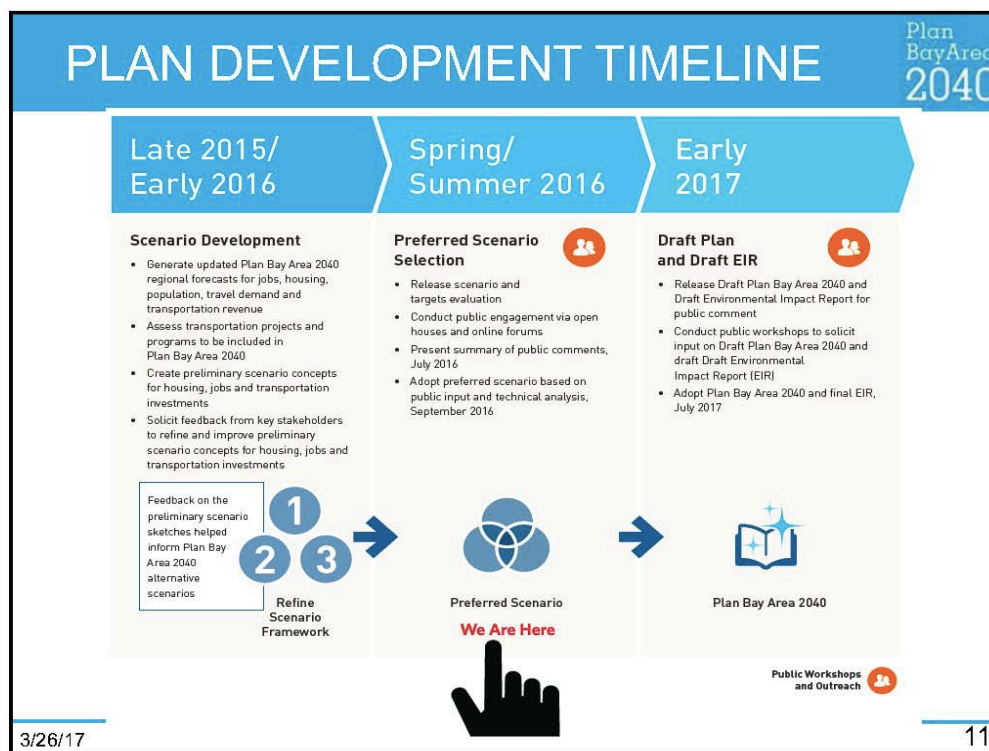
5

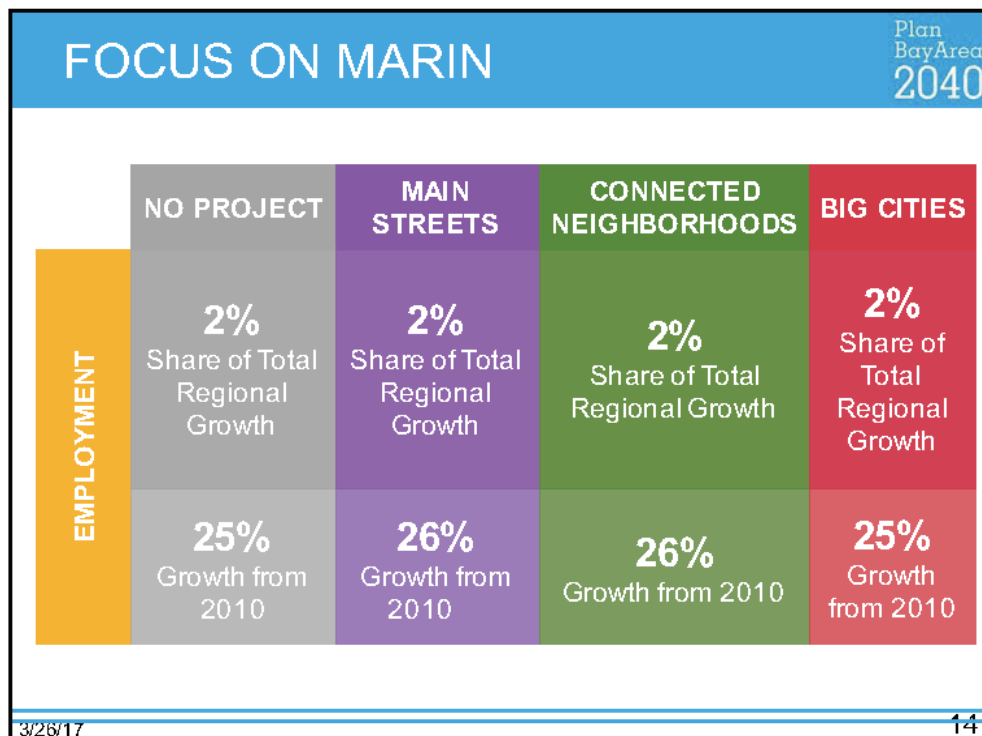
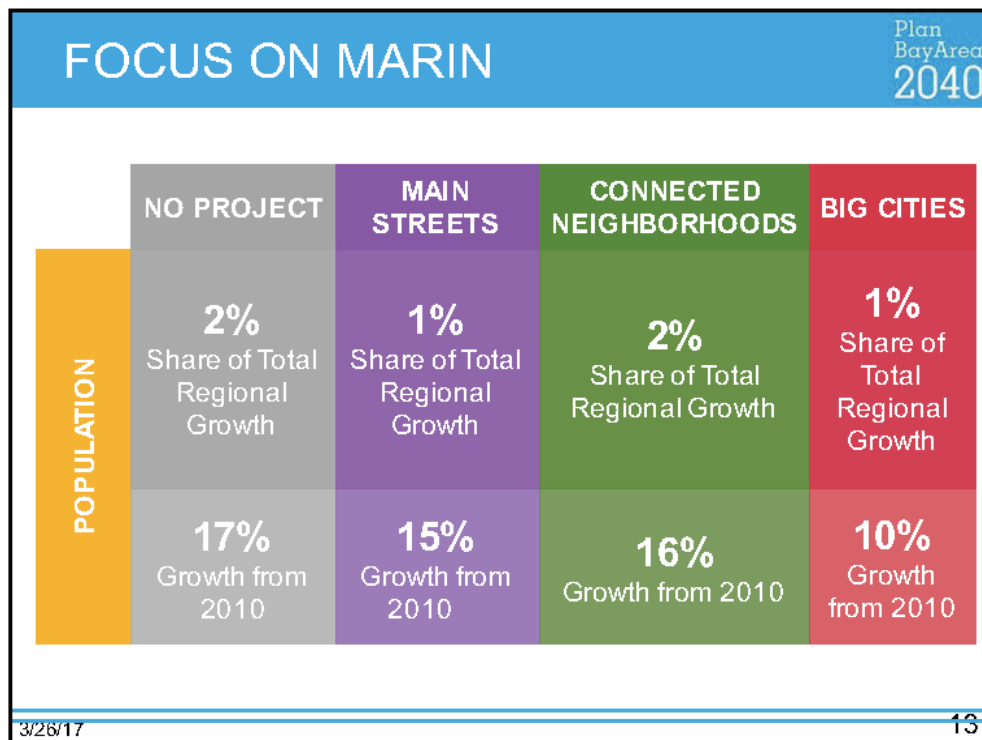


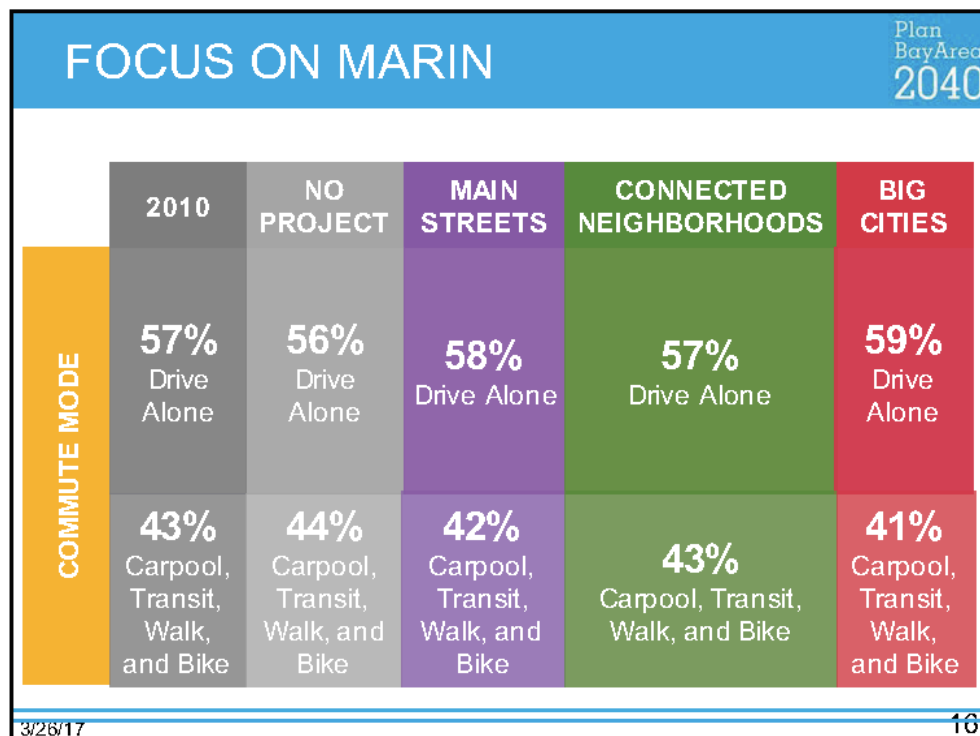
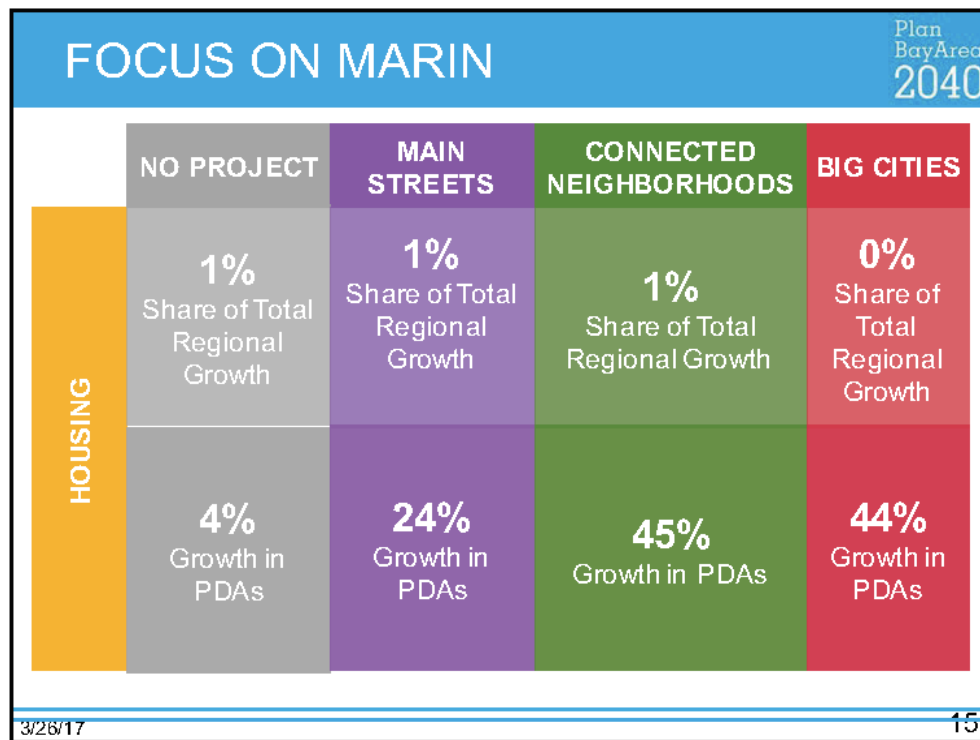


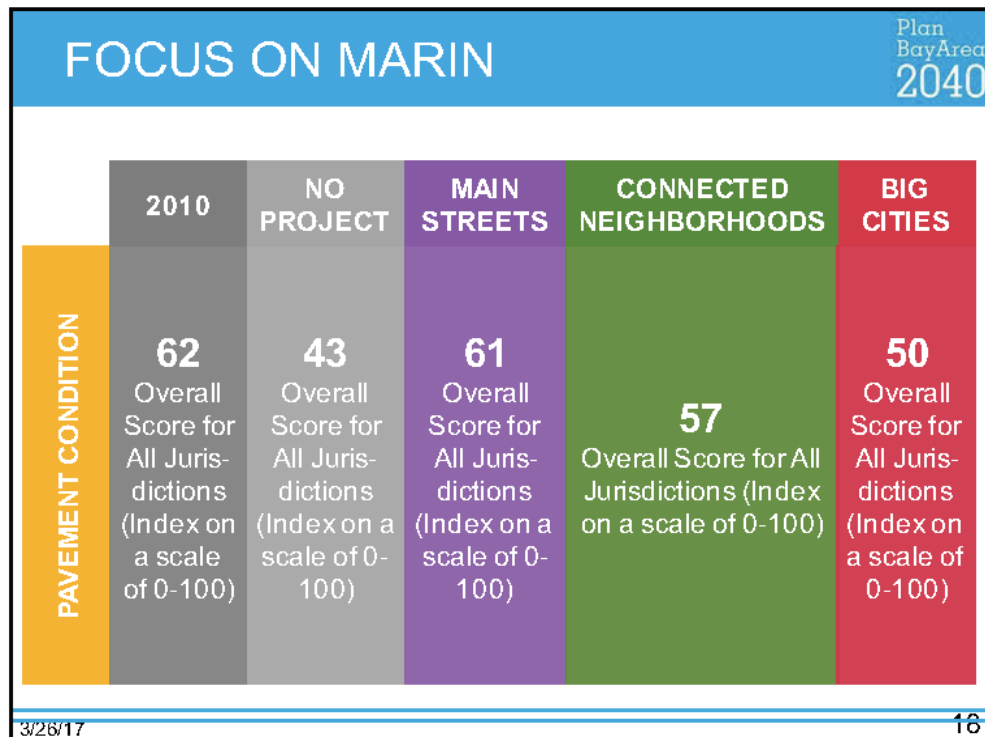
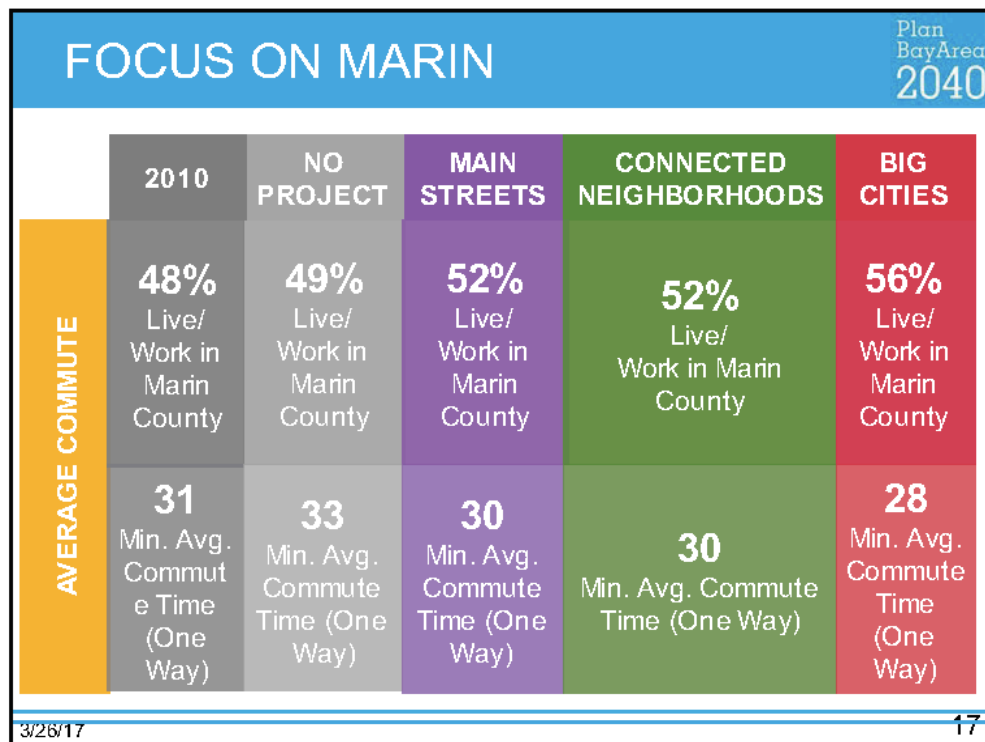


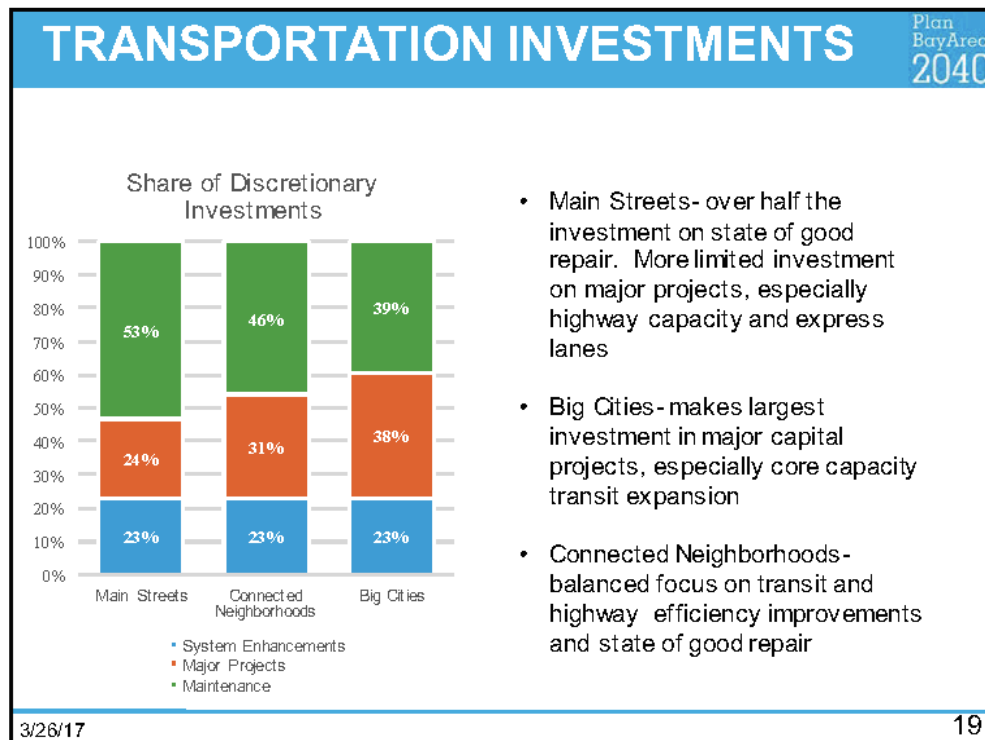


















Plan BayArea
2040

TARGETS - SUMMARY

Goal	TARGET	No Project	Scenario 1	Scenario 2	Scenario 3	
 Climate Projection	1 Reduce per-capita CO ₂ emissions	-15%	-3%	-15%	-18%	-20%
 Open Space & Agricultural Preservation	4 Direct development within urban footprint	100%	71%	77%	100%	100%
 Equitable Access	6 Increase share of affordable housing	+15%	-0%	-0%	+1%	+0%
 Transportation System Effectiveness	11 Increase non-auto mode share	+10%	+1%	+2%	+3%	+3%
 Transportation System Effectiveness	12 Reduce vehicle O&M costs due to pavement conditions	-100%	+57%	-65%	-7%	+20%
 Transportation System Effectiveness	13 Reduce per-rider transit delay due to aged infrastructure	-100%	-56%	-76%	-77%	-83%

Project Performance Objectives

To inform a robust dialogue about regional priorities and trade-offs in a fiscally-constrained environment

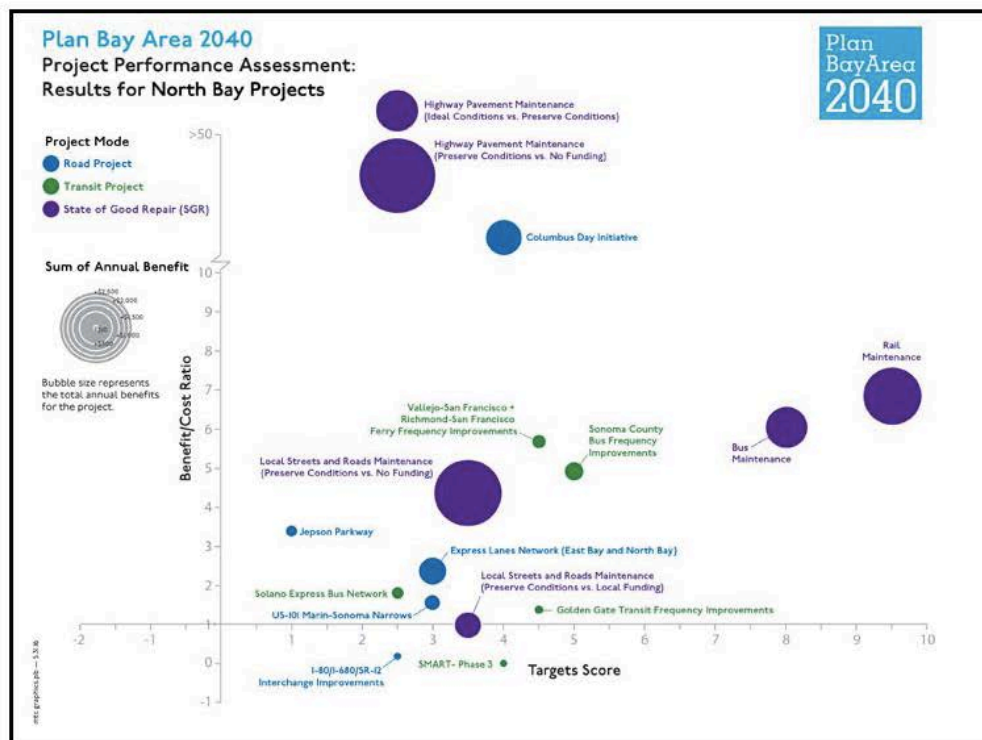
To evaluate proposed major transportation investments on a **level playing field** using the same methodologies

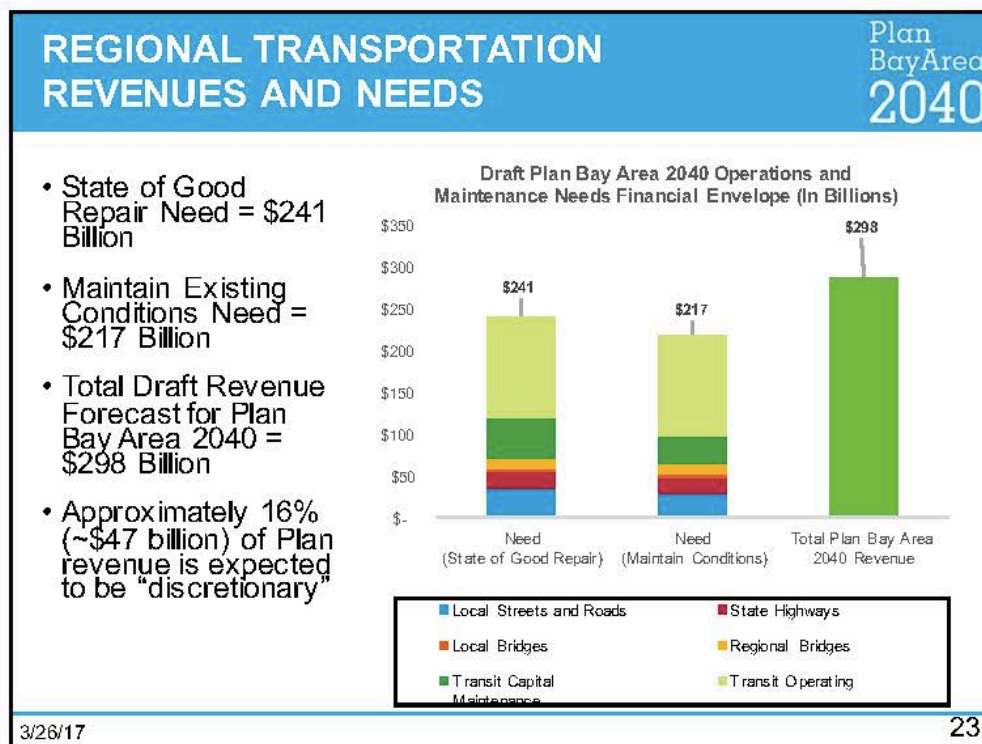
To identify outliers (high-performers and low-performers) with respect to targets support and cost-effectiveness






Image Source: http://www.fishbayphoto.com/2012/06/04/






STAY INVOLVED


Plan BayArea 2040




Subscribe to our mailing list to receive updates about Plan Bay Area and other regional initiatives at PlanBayArea.org



Contact MTC and ABAG directly to provide your comments in writing at info@planbayarea.org or join the discussion online on PlanBayArea.org or Facebook and Twitter.





Find an archive of past planning documents, frequently asked questions, regional planning agency calendars, and up-to-date planning information at PlanBayArea.org



Ken Kirkey
Planning Director
kkirkey@mtc.ca.gov
(510) 817-5790
as of May 23rd
(415) 778-6790

Miriam Chion
Planning & Research
Director
miriamc@abaq.ca.gov
(510) 464-7919

 Facebook.com/PlanBayArea

 [@PlanBayArea](https://twitter.com/PlanBayArea)

3/26/17 25

Thank You

Plan BayArea 2040

 METROPOLITAN
TRANSPORTATION
COMMISSION

 Association of
Bay Area Governments

3/26/17 26

Exhibit 7: Spring 2016 Plan Bay Area 2040 Tribal Summit Meeting Handouts

- [Plan Bay Area 2040 Glossary](#)
- [Plan Bay Area 2040 Frequently Asked Questions](#)
- [Plan Bay Area 2040 Scenarios Analysis: Performance Summary](#)
- [Transportation Project Performance Assessment](#)
- [MTC's Climate Initiatives Program](#)
- [Guide to the TIP](#)
- [Transportation Improvement Program](#)